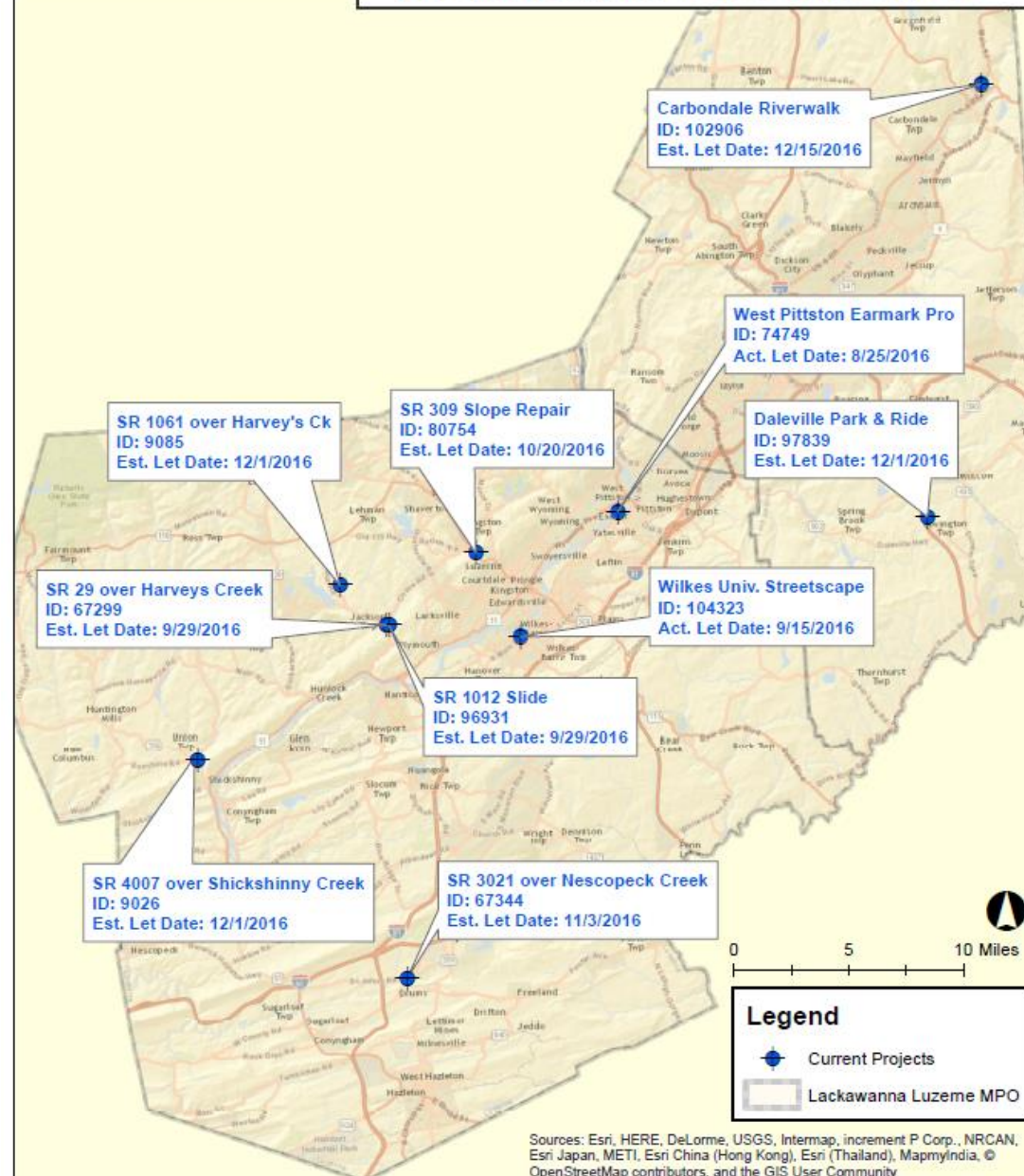


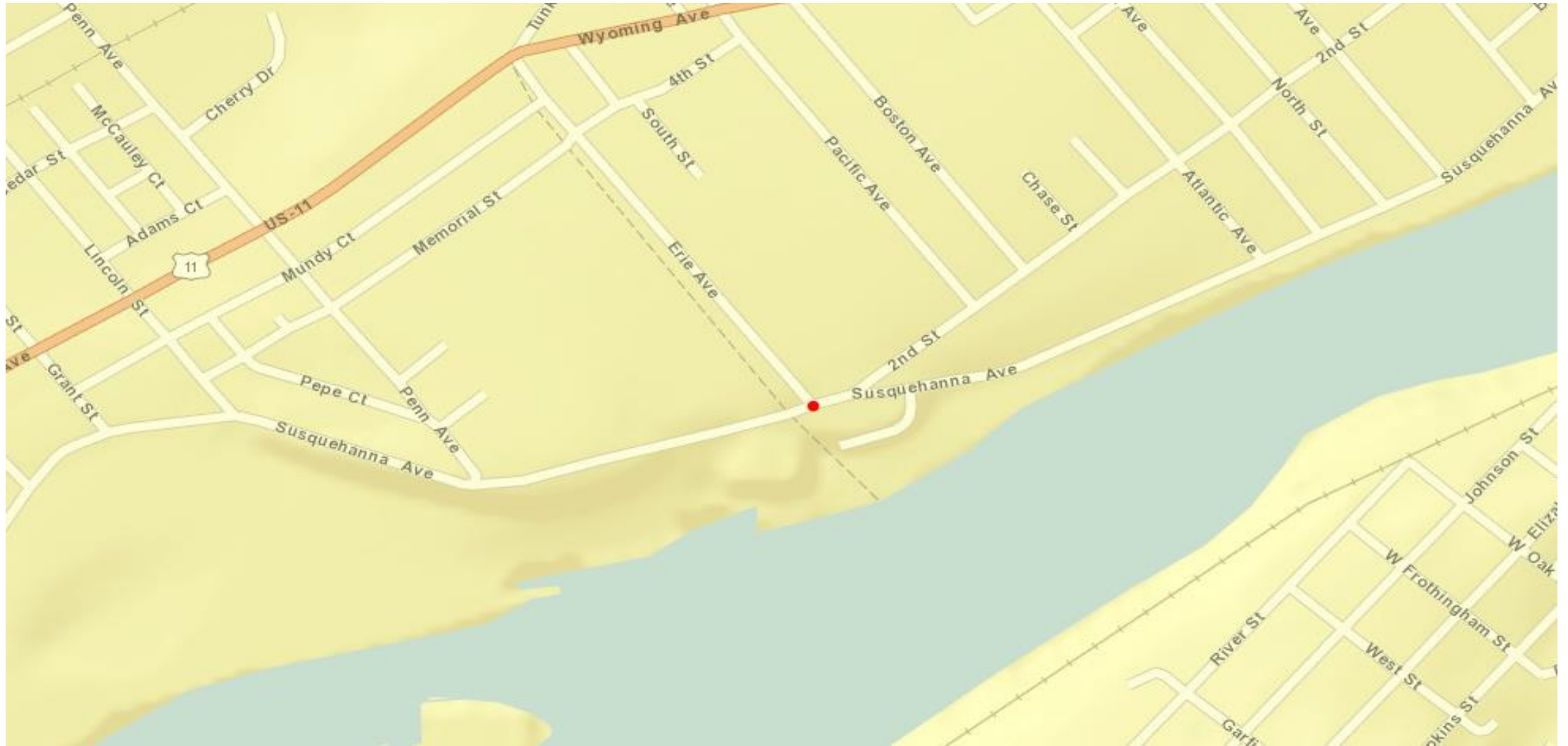
# Upcoming TIP Projects

Technical Committee Meeting

October 5, 2016



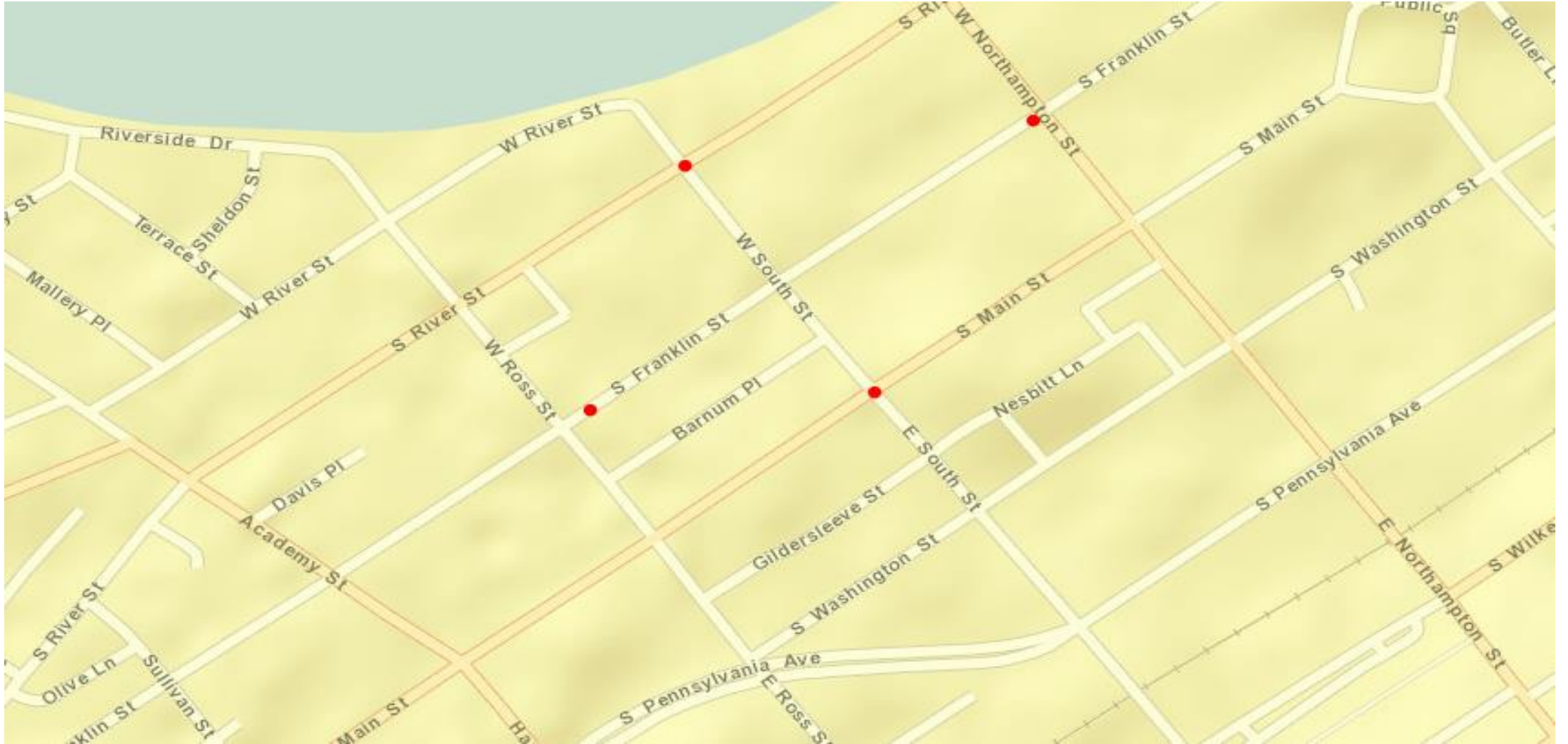
MPMS 74749, Susquehanna Avenue, Erie Avenue, and Second Street, West Pittston, Streetscape Improvements, Paving, and Intersection Alignment , Actual Let 8/25/16







MPMS 104323, Wilkes University Streetscape  
Improvements, South Franklin and West South  
Streets, Actual Let 9/15/16









# MPMS 67299, SR 29 Over Harvey's Creek, Jackson Township, Bridge Rehabilitation, Actual Let 9/29/16





PA-29

X



MPMS 96931, SR 1012 (Chase Road), Jackson  
Township, Slide Repair,  
Actual Let 9/29/16







# MPMS 80754, SR 309 (Memorial Highway) Kingston Township, Slope Repair and Restoration, Estimated Let 10/20/16







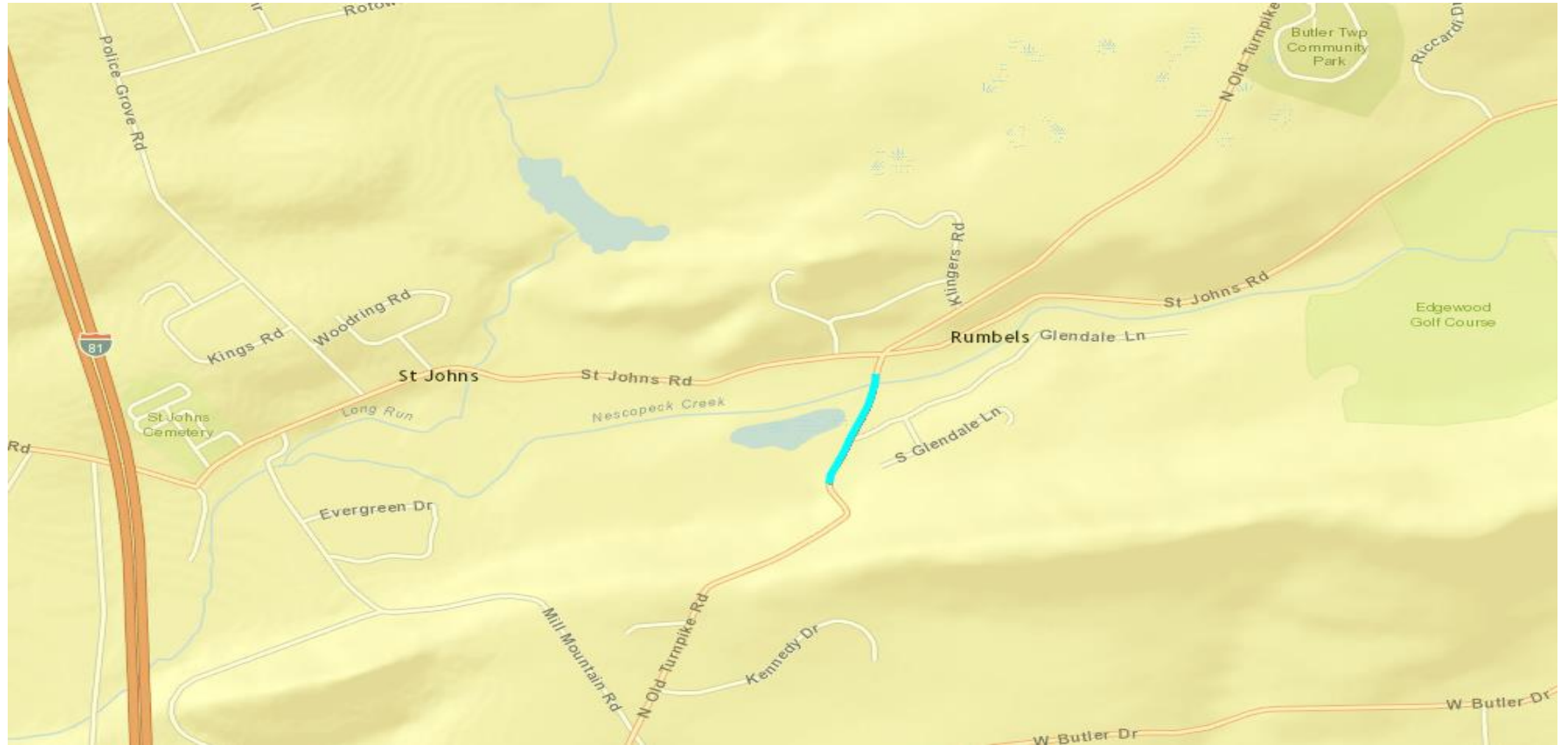
© 2018 Google

↑ Millersburg, Ohio  
← Penn State

Memorial Hwy



# MPMS 67344, SR 3021 (North Old Turnpike Road) Over Nescopeck Creek, Butler Township, Bridge Replacement, Estimated Let 11/3/16







Goldsworthy's  
Garage & Towing

Susan Cussat  
Beauty Salon

St Johns Rd

St Johns Rd

Klingers Rd

St Johns Rd

St Johns Rd

N Old Turnpike Rd

Glendale Ln



# MPMS 9026, SR 4007 (McKendree Road) Over Shickshinny Creek, Union Township, Bridge Replacement, Estimated Let 12/1/16

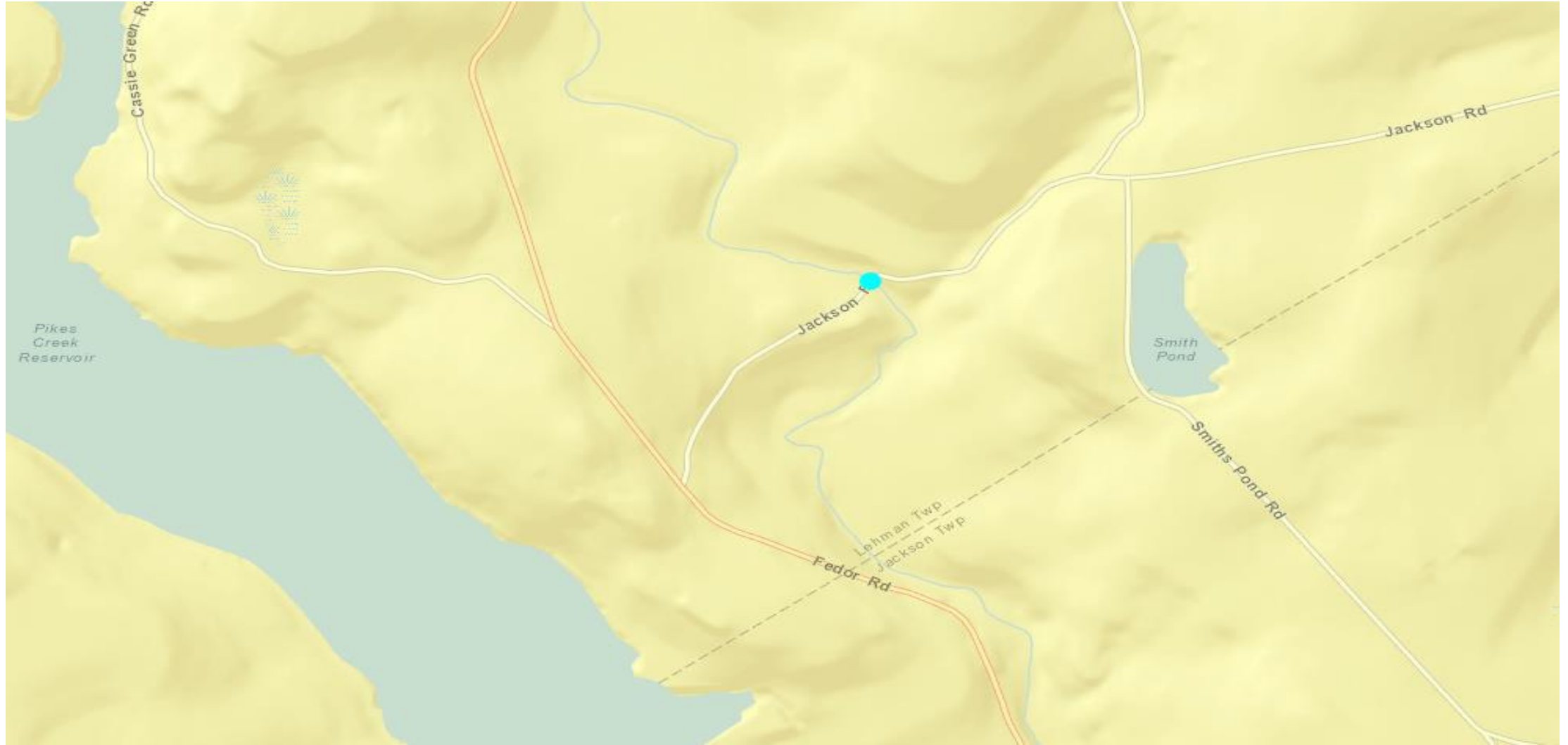








# MPMS 9085, SR 1061 (Jackson Road) Over Harvey's Creek, Lehman Township, Bridge Replacement, Estimated Let 12/1/16



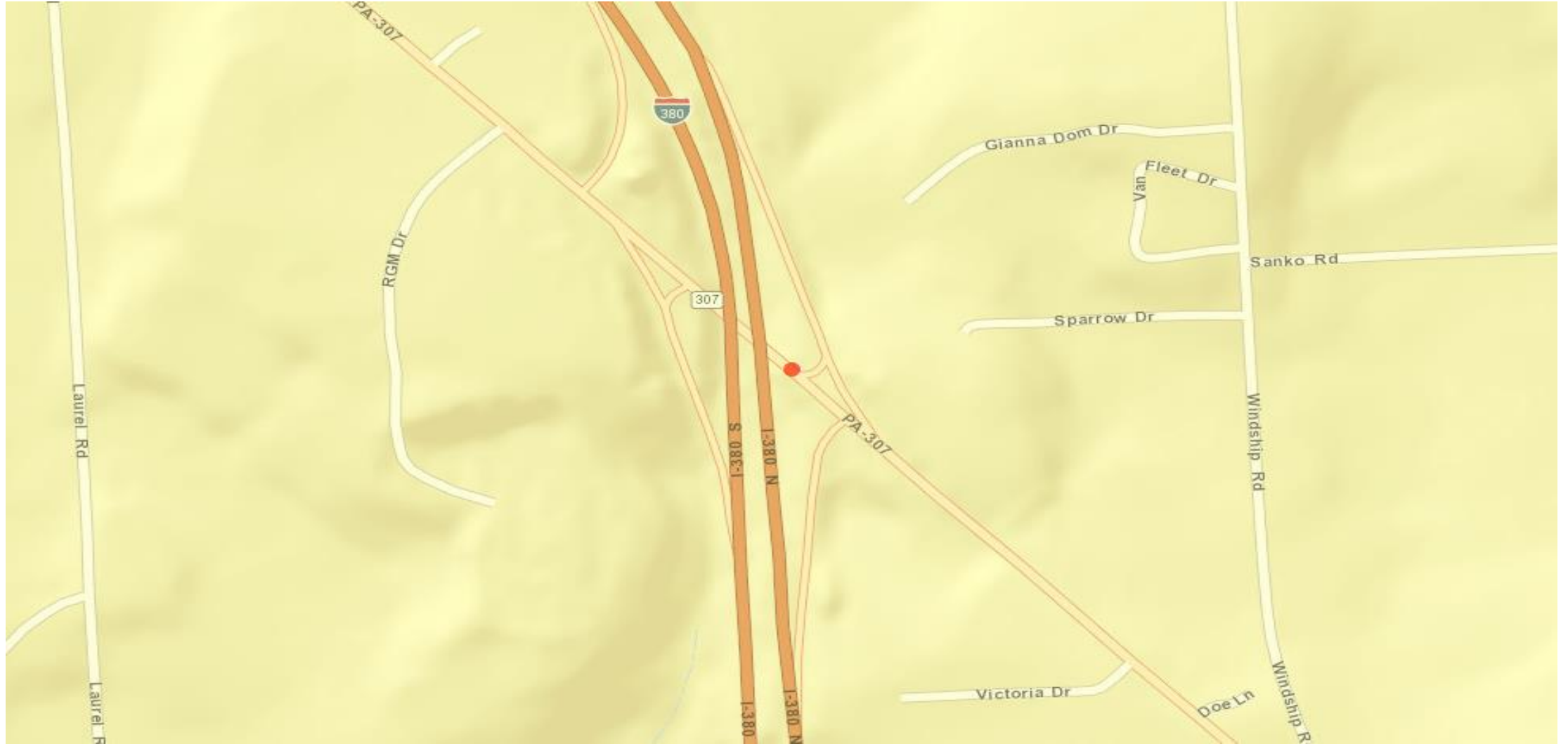


Jackson Rd

X



MPMS 97839, SR 307 (Scranton Pocono Highway)  
@ I-380 Exit 20, Covington Township,  
Daleville Park and Ride, Estimated Let 12/1/16





# Untitled Map

Write a description for your map.

Legend

PARK & RIDE Location

Scranton-Pocono Hwy

RGM Drive





MPMS 102906, Carbondale Riverwalk, John Street  
to Morse Avenue along SR 171 (Main Street),  
Estimated Let 12/15/16

