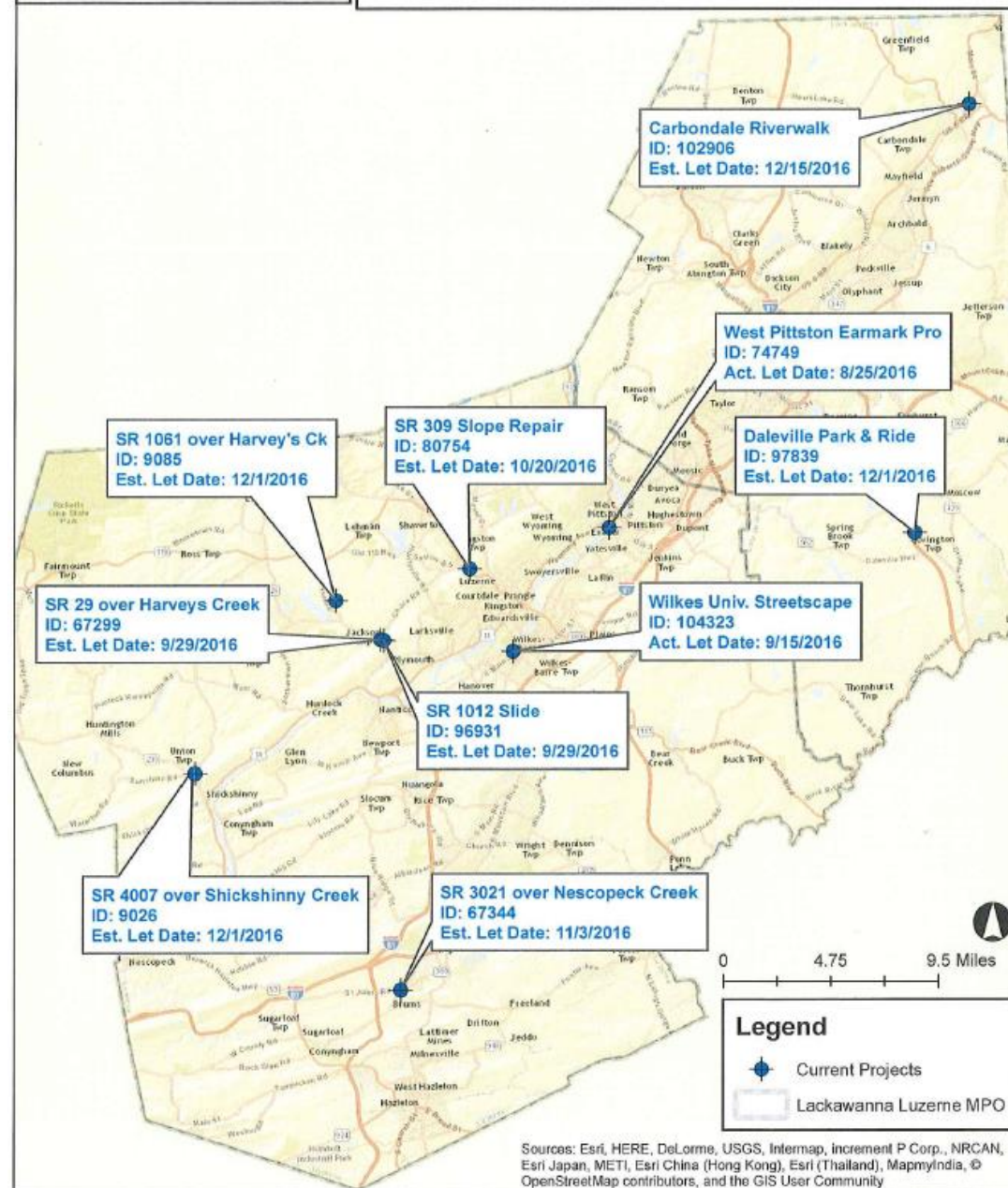


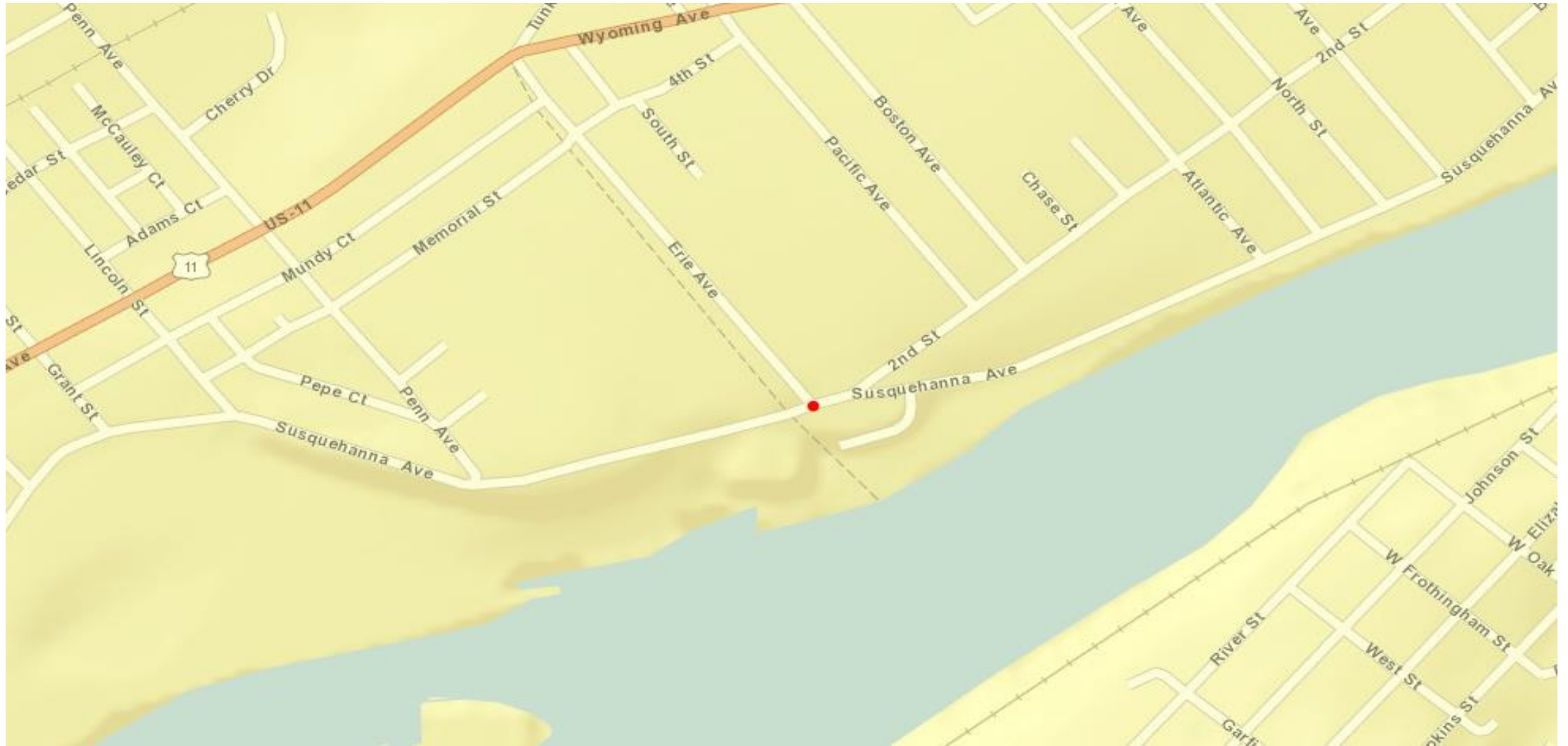
Upcoming TIP Projects

Coordinating Committee Meeting

October 19, 2016



MPMS 74749, Susquehanna Avenue, Erie Avenue, and Second Street, West Pittston, Streetscape Improvements, Paving, and Intersection Alignment , Actual Let 8/25/16





A map of a street grid in a city, showing various streets and three red dots marking specific locations. The streets include W River St, W South St, S River St, S Franklin St, S Main St, S Washington St, S Pennsylvania Ave, S Northampton St, S Wilkes St, E South St, E Ross St, E Northampton St, and E Washington St. The red dots are located at the intersections of W River St and S River St, S Franklin St and W South St, and S Main St and E South St.



Sordoni Art Gallery

Wilkes University
Henry Student Center

Wilkes University

Bart and Urby's

Letts Eat

RC Theatre
Barre Mo

Xhale Vapor

Frank's Pizzeria &
Italian Restorante

Ali Baba Lounge

Crimson Lion
Hookah Lounge

Luzerne County
Assistance Office

Holy Redeemer
High School

Dollar General

Le Manhattan Bistro

MPMS 67299, SR 29 Over Harvey's Creek, Jackson Township, Bridge Rehabilitation, Actual Let 9/29/16





PA-29

X

MPMS 96931, SR 1012 (Chase Road), Jackson
Township, Slide Repair,
Actual Let 9/29/16





MPMS 80754, SR 309 (Memorial Highway) Kingston Township, Slope Repair and Restoration, Estimated Let 10/20/16



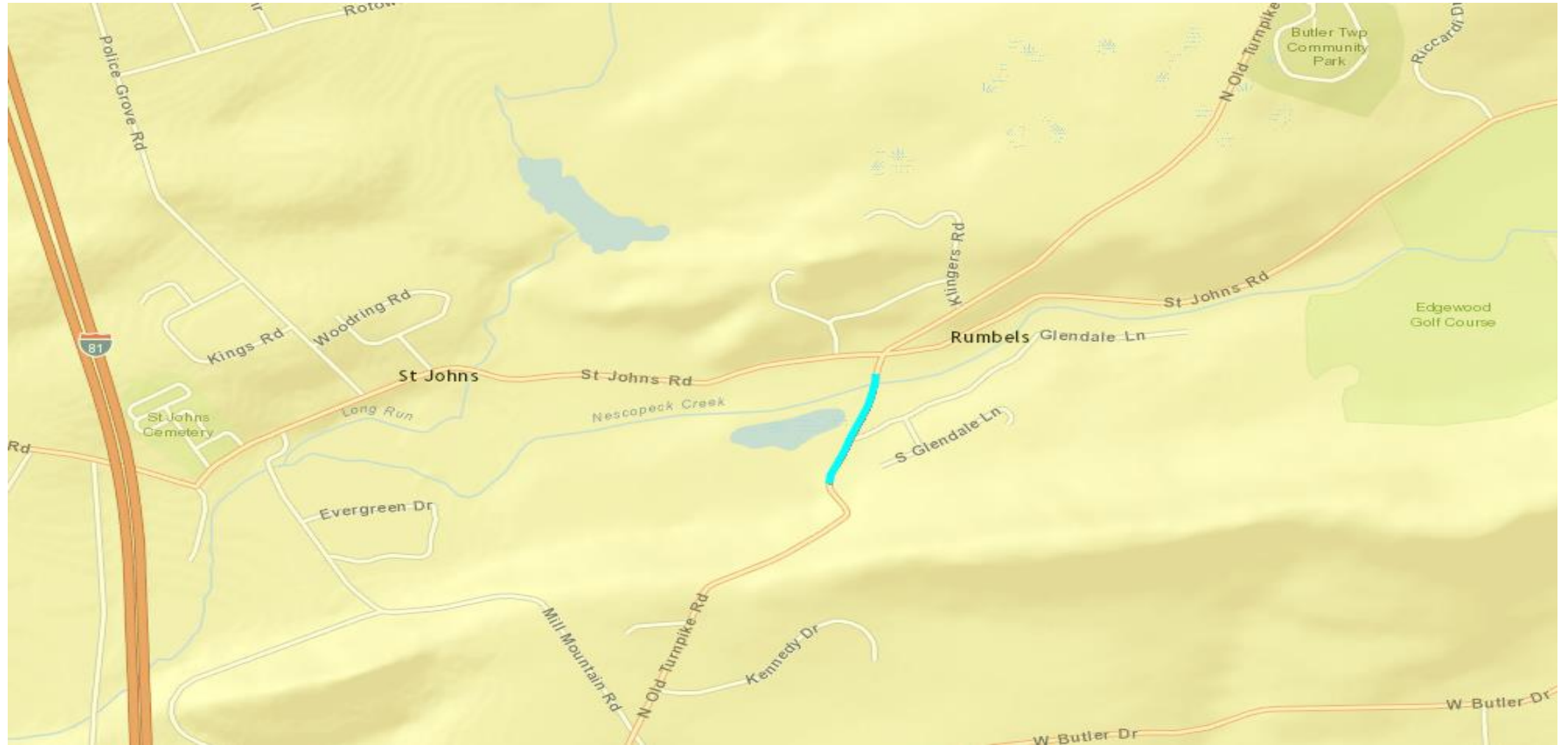


© 2018 Google

↑ Millersburg, Ohio
← Penn State

Memorial Hwy

MPMS 67344, SR 3021 (North Old Turnpike Road) Over Nescopeck Creek, Butler Township, Bridge Replacement, Estimated Let 11/3/16





Goldsworthy's
Garage & Towing

Susan Cussat
Beauty Salon

St Johns Rd

St Johns Rd

Klingers Rd

3021

St Johns Rd

St Johns Rd

N Old Turnpike Rd

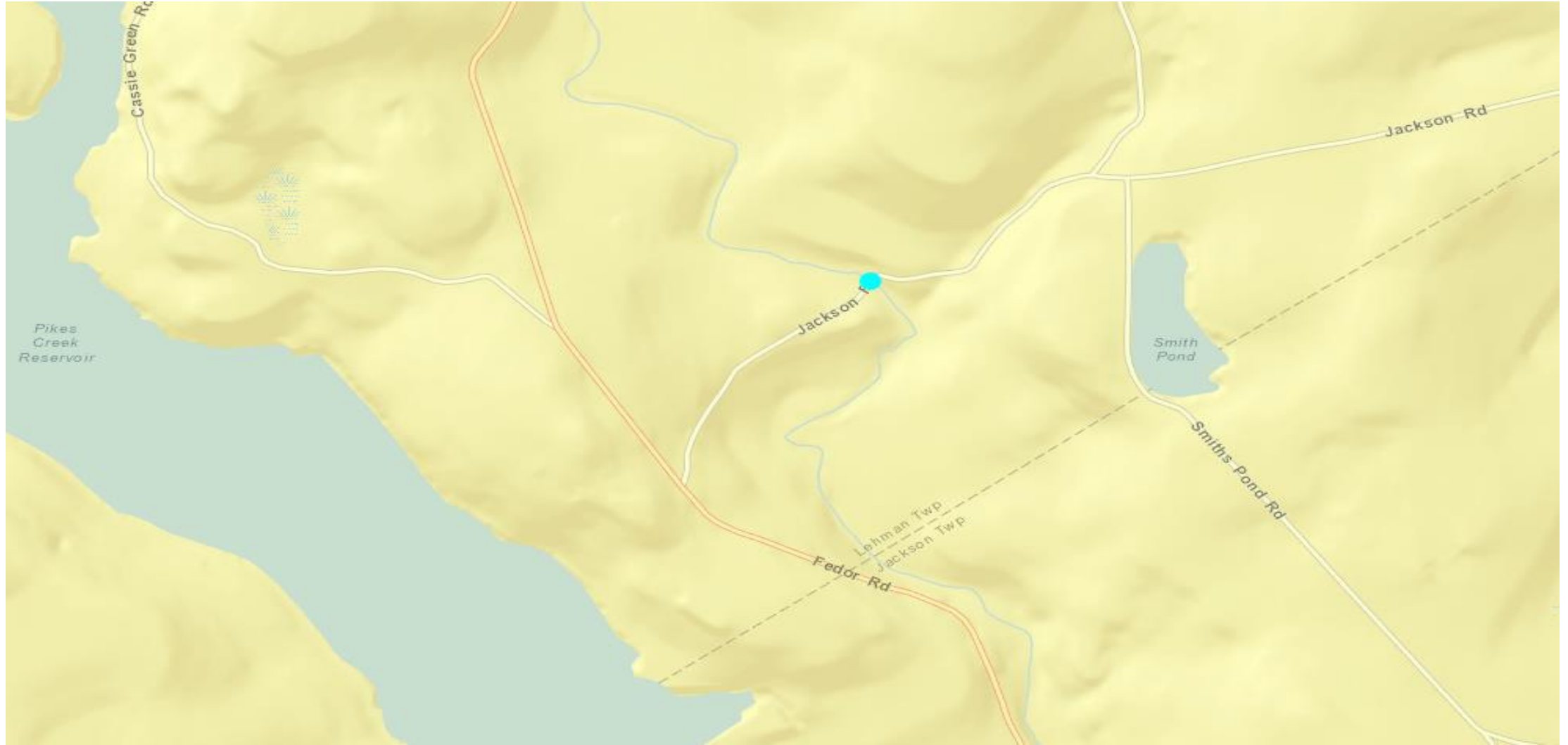
Glendale Ln

MPMS 9026, SR 4007 (McKendree Road) Over Shickshinny Creek, Union Township, Bridge Replacement, Estimated Let 12/1/16





MPMS 9085, SR 1061 (Jackson Road) Over Harvey's Creek, Lehman Township, Bridge Replacement, Estimated Let 12/1/16

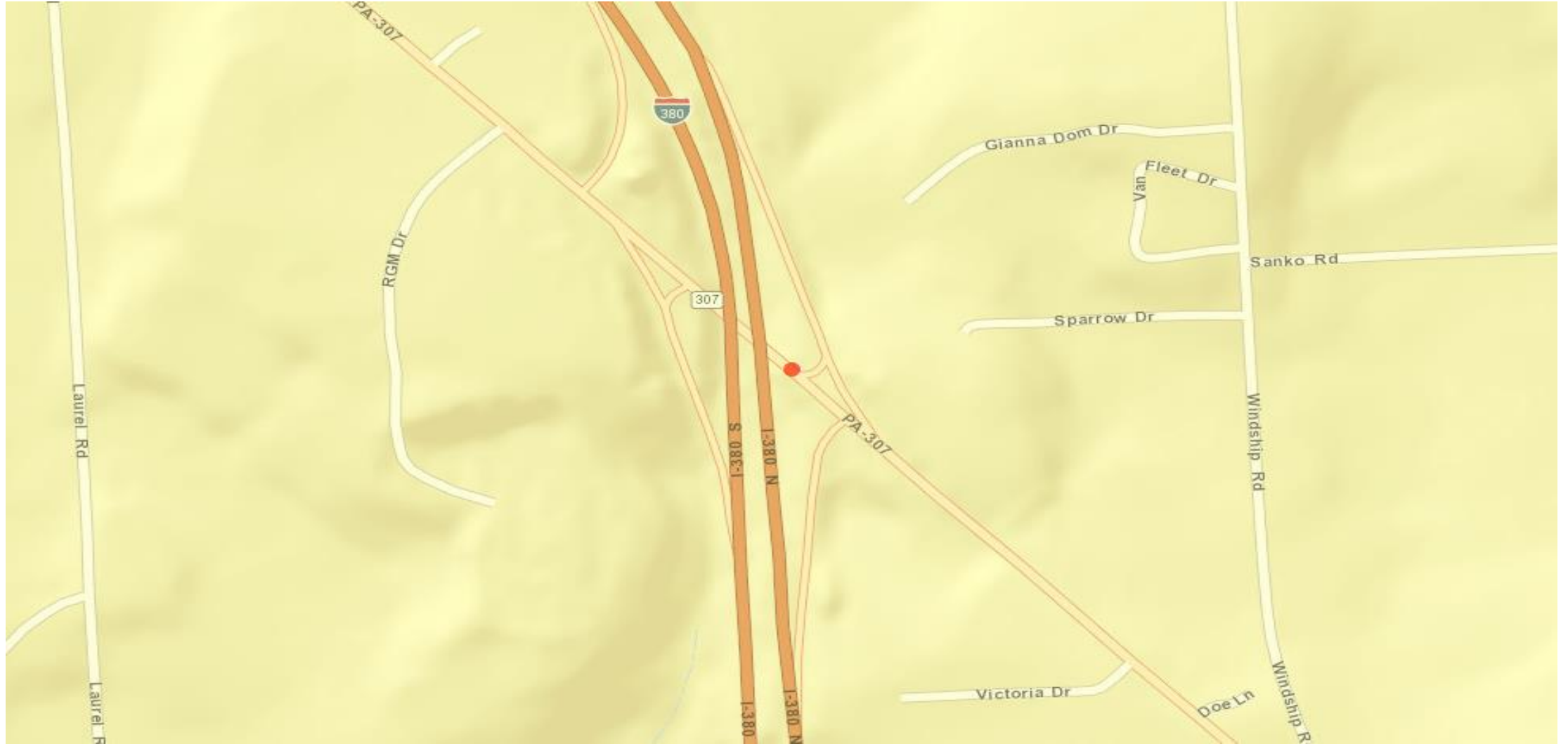




Jackson Rd

X

MPMS 97839, SR 307 (Scranton Pocono Highway)
@ I-380 Exit 20, Covington Township,
Daleville Park and Ride, Estimated Let 12/1/16



Untitled Map

Write a description for your map.

Legend

PARK & RIDE Location

Scranton-Pocono Hwy

RGM Drive



MPMS 102906, Carbondale Riverwalk, John Street
to Morse Avenue along SR 171 (Main Street),
Estimated Let 12/15/16

