



LLTS MTF Applications

2020 West Union Streetscape Project - Luzerne

Project ID 2020-04-40-060	Application Status Submitted	**Project Title (Max. 50 characters) 2020 West Union Streetscape Project	
**Project Summary (Max. 250 characters) The project is designed to fully transform West Union Street as a primary gateway point to the Municipality with new sidewalks, curbing, streetlighting, traffic control mast arms, tree removal, and appropriate new greenspace.			
**Primary County Luzerne ▼	**Municipality Kingston (Boro) ▼	**Project Cost \$2,253,233.63	**Amt. Requested \$2,128,233.63
**Location Description (Max. 250 characters) West Union Street is a designated K-Route referenced by number KO43. West Union Street connects Kingston with the Boroughs of Luzerne and Pringle between Wyoming Avenue (S.R. 0011).			
**Project Latitude 41.27422	**Project Longitude -75.88901	Map Link of Project  Click here to insert a hyperlink	
PA State House (Multiple Selections)		PA State Senate (Multiple Selections)	
<input type="checkbox"/> VACANT - 114 <input type="checkbox"/> VACANT - 190 <input type="checkbox"/> Stephen E. Barrar - 160 <input type="checkbox"/> Kerry A. Benninghoff - 171 <input type="checkbox"/> Aaron Bernstine - 10		<input type="checkbox"/> David G. Argall - 29 <input type="checkbox"/> Ryan P. Aument - 36 <input checked="" type="checkbox"/> Lisa Baker - 20 <input type="checkbox"/> Camera C. Bartolotta - 46 <input type="checkbox"/> John P. Blake - 22	
**Primary Category Bicycle/Pedestrian ▼		Project Categories	
The majority of project costs will be expended on streetscape, lighting, sidewalk enhancement / connections, pedestrian signs, off-road trails, and other bicycle and pedestrian facilities		<input type="checkbox"/> Aviation <input checked="" type="checkbox"/> Bicycle/Pedestrian <input checked="" type="checkbox"/> Highway/Bridge <input type="checkbox"/> Passenger Rail <input type="checkbox"/> Port Waterways <input type="checkbox"/> Public Transit <input type="checkbox"/> Rail Freight	


Ash Street Bridge Project - Lack.

Project ID 2020-04-35-098	Application Status Submitted	**Project Title (Max. 50 characters) Ash Street Bridge Project	
**Project Summary (Max. 250 characters) The City of Scranton is requesting funding to replace the Ash Street Bridge located in east Scranton.			
**Primary County Lackawanna ▼	**Municipality Scranton (City) ▼	**Project Cost \$1,586,000	**Amt. Requested \$1,110,200
**Location Description (Max. 250 characters) The Ash Street Bridge is located in the 1900 block of Ash Street			
**Project Latitude 41.40822	**Project Longitude -75.63534	Map Link of Project  Click here to insert a hyperlink	
PA State House (Multiple Selections)		PA State Senate (Multiple Selections)	
<input type="checkbox"/> VACANT - 114 <input type="checkbox"/> VACANT - 190 <input type="checkbox"/> Stephen E. Barrar - 160 <input type="checkbox"/> Kerry A. Benninghoff - 171 <input type="checkbox"/> Aaron Bernstine - 10		<input type="checkbox"/> David G. Argall - 29 <input type="checkbox"/> Ryan R. Aument - 36 <input type="checkbox"/> Lisa Baker - 20 <input type="checkbox"/> Camera C. Bartolotta - 46 <input checked="" type="checkbox"/> John P. Blake - 22	
**Primary Category Highway/Bridge ▼		Project Categories	
The majority of project costs will be expended on improvements from curb to curb		<input type="checkbox"/> Aviation <input type="checkbox"/> Bicycle/Pedestrian <input checked="" type="checkbox"/> Highway/Bridge <input type="checkbox"/> Passenger Rail <input type="checkbox"/> Port Waterways <input type="checkbox"/> Public Transit <input type="checkbox"/> Rail Freight	


West County Road Improvements - Luzerne

Project ID 2020-04-40-021	Application Status Submitted	**Project Title (Max. 50 characters) West County Road Improvements	
**Project Summary (Max. 250 characters) Luzerne County is requesting Multimodal Transportation funding to undertake approximately 2.14 miles of road improvements on West County Road in Sugarloaf Township. These improvements will include the addition of a bike lane.			
**Primary County Luzerne	**Municipality Sugarloaf (Twp)	**Project Cost \$1,200,000	**Amt. Requested \$840,000
**Location Description (Max. 250 characters) West County Road is located in Sugarloaf Township. Sugarloaf Township is in the southern portion of Luzerne County. West County Road intersects with State Route 93.			
**Project Latitude 41.00251	**Project Longitude -76.07444	Map Link of Project Map Link of Project	
PA State House (Multiple Selections)		PA State Senate (Multiple Selections)	
<input checked="" type="checkbox"/> Tarah Toohil - 116		<input checked="" type="checkbox"/> John R. Gordner - 27	
**Primary Category Highway/Bridge The majority of project costs will be expended on improvements from curb to curb		Project Categories <input checked="" type="checkbox"/> Bicycle/Pedestrian	

Walden Park- Maplewood Multi-Modal Improvements - Luzerne

Project ID 2020-04-40-148	Application Status Submitted	**Project Title (Max. 50 characters) Walden Park-Maplewood Multi-Modal Improvements	
**Project Summary (Max. 250 characters) Wright Twp seeks to make road improvements in Walden Park-Maplewood to provide cars, buses, pedestrians and cyclists with a safe and marked neighborhood multi-use transportation route.			
**Primary County Luzerne	**Municipality Wright (Twp)	**Project Cost \$743,924	**Amt. Requested \$572,249
**Location Description (Max. 250 characters) Wright Township, Luzerne County, PA is located between the cities of Wilkes-Barre and Hazleton. Luzerne County is located in Northeast Pennsylvania.			
**Project Latitude 41.11498	**Project Longitude -75.91350	Map Link of Project  No hyperlink inserted	
PA State House (Multiple Selections)		PA State Senate (Multiple Selections)	
<input checked="" type="checkbox"/> Gerald J. Mullery - 119		<input checked="" type="checkbox"/> Lisa Baker - 20	
**Primary Category Highway/Bridge The majority of project costs will be expended on improvements from curb to curb		Project Categories <input checked="" type="checkbox"/> Bicycle/Pedestrian <input checked="" type="checkbox"/> Highway/Bridge	


PA 309/Mundy Crossroads Improvement Project - Luzerne

Project ID 2020-04-40-018	Application Status Submitted	**Project Title (Max. 50 characters) PA 309/Mundy Crossroads Improvement Project	
**Project Summary (Max. 250 characters) Reconfiguration of ramps and roadways to address existing traffic congestion as well as to accomodate the redevelopment of the 62 acre vacant site known locally as Valley Crest.			
**Primary County Luzerne	**Municipality Plains (Twp)	**Project Cost \$3,900,000	**Amt. Requested \$3,000,000
**Location Description (Max. 250 characters) The project is located in the vicinity of the cross valley expressway (Roue 309) and near the junction Route 309, Route 115 and Route 315 in the Township of Plains. It is 8.7 miles west of Interstate 476.			
**Project Latitude 41.25032	**Project Longitude -75.83981	Map Link of Project  No hyperlink inserted	
PA State House (Multiple Selections)		PA State Senate (Multiple Selections)	
<input checked="" type="checkbox"/> Michael Carroll - 118 <input checked="" type="checkbox"/> Eddie Day Pashinski - 121		<input checked="" type="checkbox"/> John T. Yudichak - 14	
**Primary Category Highway/Bridge The majority of project costs will be expended on improvements from curb to curb		Project Categories <input checked="" type="checkbox"/> Highway/Bridge	

Ashley Vision 2020 Streetscaping Project - Luzerne

Project ID 2020-04-40-038	Application Status Submitted	**Project Title (Max. 50 characters) Ashley Vison 2020 Streetscaping Project	
**Project Summary (Max. 250 characters) The proposed project will be a complete makeover, it will add new curbing, new sidewalks, decorative low mounted street lighting, new trees, and benches on North Main Street.			
**Primary County Luzerne	**Municipality Ashley (Boro)	**Project Cost \$2,017,621	**Amt. Requested \$1,692,972
**Location Description (Max. 250 characters) The project is on North Main Street in Ashley PA. These improvements will begin on South Main Street near the Huber Breaker Historical Site and continue to North Main Street.			
**Project Latitude 41.21551	**Project Longitude -75.89816	Map Link of Project Main Street Ashley	
PA State House (Multiple Selections) <input checked="" type="checkbox"/> Eddie Day Pashinski - 121		PA State Senate (Multiple Selections) <input checked="" type="checkbox"/> John T. Yudichak - 14	
**Primary Category Bicycle/Pedestrian		Project Categories <input checked="" type="checkbox"/> Bicycle/Pedestrian	
The majority of project costs will be expended on streetscape, lighting, sidewalk enhancement / connections, pedestrian signs, off-road trails, and other bicycle and pedestrian facilities			

North Main Street Business District Streetscape - Luzerne

Project ID 2020-04-40-040	Application Status Submitted	**Project Title (Max. 50 characters) North Main Street Business District Streetscape	
**Project Summary (Max. 250 characters) This project will correct a dangerous curve that experiences traffic issues & accidents. It will also incorporate the first & most recent phases of Streetscape & make the entire Main Street pedestrian friendly.			
**Primary County Luzerne	**Municipality Pittston (City)	**Project Cost \$2,499,784	**Amt. Requested \$1,922,837
**Location Description (Max. 250 characters) The project is located on North Main Street, State Route 2006, located between the Fort Jenkins Bridge/Mill Street and Curtis Street.			
**Project Latitude 41.33076	**Project Longitude -75.78646	Map Link of Project  No hyperlink inserted	
PA State House (Multiple Selections)		PA State Senate (Multiple Selections)	
<input checked="" type="checkbox"/> Michael Carroll - 118		<input checked="" type="checkbox"/> John T. Yudichak - 14	
**Primary Category Highway/Bridge		Project Categories <input checked="" type="checkbox"/> Bicycle/Pedestrian <input checked="" type="checkbox"/> Highway/Bridge	
The majority of project costs will be expended on improvements from curb to curb			

West Pittston Exeter Ave Streetscape Improvements - Luzerne

Project ID 2020-04-40-144	Application Status Submitted	**Project Title (Max. 50 characters) West Pittston Exeter Ave Streetscape Improvements	
**Project Summary (Max. 250 characters) The project involves replacement and construction of deteriorated curbs and sidewalks, tree lawn restorations and new street trees. The total length of the project along Exeter Avenue is approximately 2,900 feet.			
**Primary County Luzerne	**Municipality West Pittston (Boro)	**Project Cost \$1,038,255	**Amt. Requested \$1,038,255
**Location Description (Max. 250 characters) The project is located in the Borough of West Pittston, Luzerne County on Exeter Avenue from Wilkern Street to the Parke Street.			
**Project Latitude 41.33472	**Project Longitude -75.80041	Map Link of Project West Pittston Borough Exeter Avenue	
PA State House (Multiple Selections) <input checked="" type="checkbox"/> Aaron D. Kaufer - 120		PA State Senate (Multiple Selections) <input checked="" type="checkbox"/> John T. Yudichak - 14	
**Primary Category Bicycle/Pedestrian		Project Categories <input checked="" type="checkbox"/> Bicycle/Pedestrian	
The majority of project costs will be expended on streetscape, lighting, sidewalk enhancement / connections, pedestrian signs, off-road trails, and other bicycle and pedestrian facilities			