

PROJECT: I-81 Detector System - Pittston to Clarks Summit

COUNTY: Lackawanna

CATEGORY: ITS

MUNICIPALITY:

FUNCTIONAL CLASS: 11

S.R.: 0081 Segment: 1860

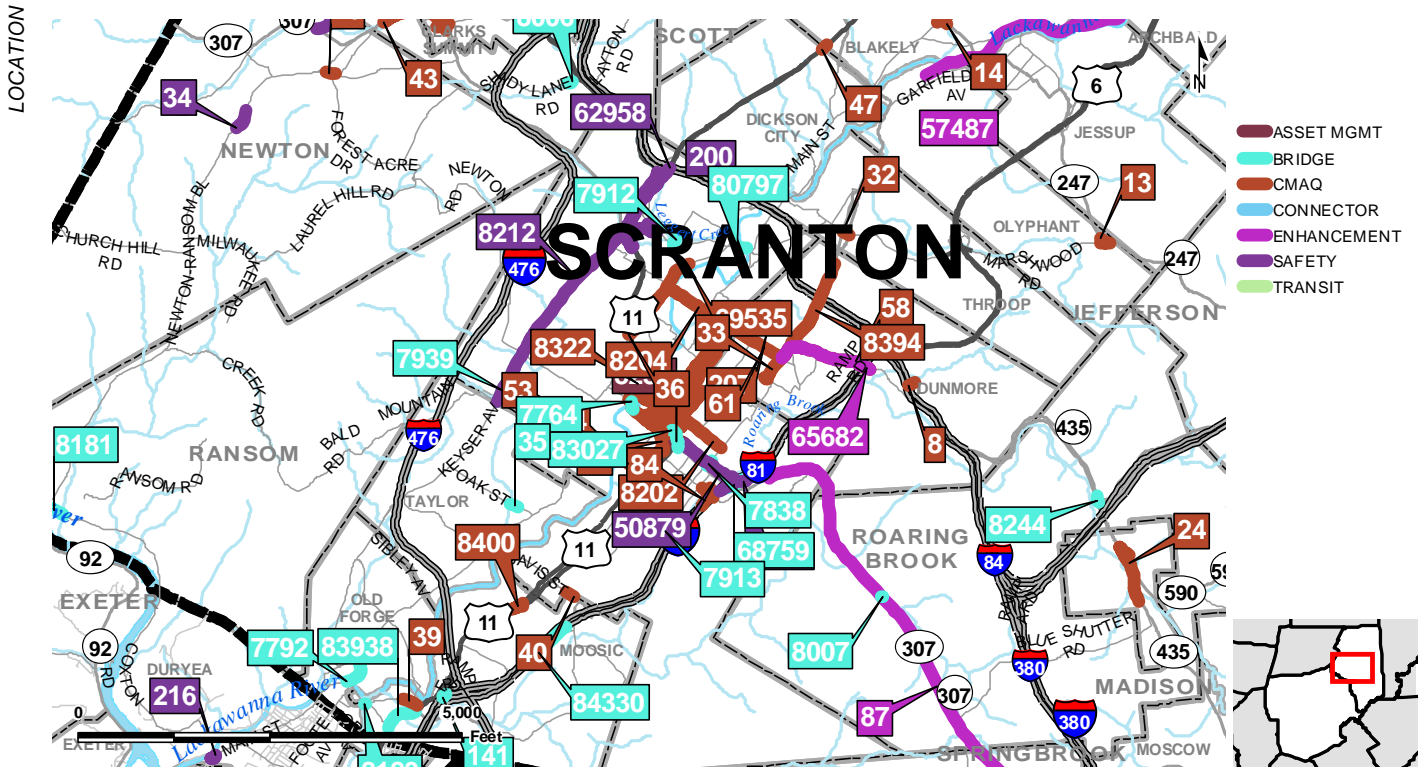
NHS: Yes

DESCRIPTION: I-81 Pittston to Clarks Summit - Detector system at each interchange (2 detectors each direction = 4 X \$30K each x 15 exits)

PROJECT NEED:

TRAFFIC	FACILITY	ENVIRONMENT	COMMUNITY	PROJECT PRIORITY
AADT: 81716	Bridges Affected: 14	Wetland: Yes	Comp Plan Zone: MDIA	Criteria 1: 3
AATT: 15116	SD Bridge Present? N	Streams: No	Transit: Yes	Criteria 2: 2
Truck %: 19	Min Sufficiency Rating: 51.8	Flood Plain: Yes	EJ Pop: Yes	Criteria 3: 2
2009 V/C: 0.93	Max Detour Length (miles): 99	Historic: Yes	TUP Pop: Yes	Criteria 4: 2
2030 V/C: 1.97	Min. IRI: 1	Section 4F: Yes		Criteria 5: 3
Crash DELTA: 0.59	Signals Affected: 0	Note:		Criteria 6: 2
				TOTAL: 14
				RANK: 54

FUNDING SUMMARY	2011-2014 TIP	2015-2016	2017-2018	2019-2022	2023-2030	TOTAL	ESTIMATED DATES
		\$0.00	\$0.00	\$3,800,000.00	\$0.00	\$0.00	\$3,800,000.00



PROJECT: I-81 ITS Camera - Exit 194

COUNTY: Lackawanna

CATEGORY: ITS

MUNICIPALITY: South Abington

FUNCTIONAL CLASS: 11

S.R.: 0081 Segment: 1941

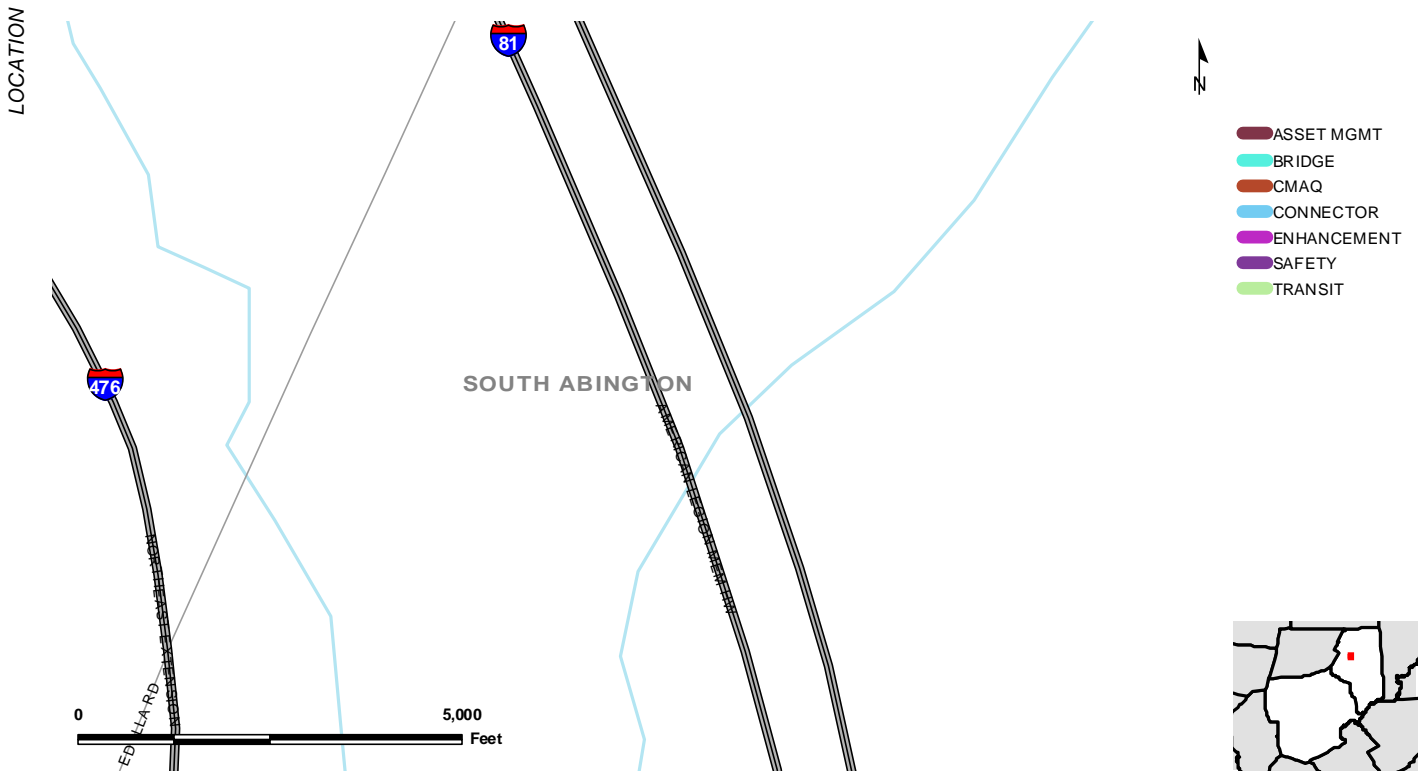
NHS: Yes

DESCRIPTION: I-81 Clarks Summit, Exit 194 - Install ITS camera

PROJECT NEED:

TRAFFIC	FACILITY	ENVIRONMENT	COMMUNITY	PROJECT PRIORITY
AADT: 15396	Bridges Affected: 0	Wetland: Yes	Comp Plan Zone: LDIA	Criteria 1: 3
AATT: 3080	SD Bridge Present? Y	Streams: No	Transit: No	Criteria 2: 3
Truck %: 20	Min Sufficiency Rating: 0	Flood Plain: Yes	EJ Pop: No	Criteria 3: 2
2009 V/C: 0.71	Max Detour Length (miles): 0	Historic: No	TUP Pop: No	Criteria 4: 2
2030 V/C: 1.5	Min. IRI: 2	Section 4F: No		Criteria 5: 3
Crash DELTA: 1.81	Signals Affected: 0	Note:		Criteria 6: 0
				TOTAL: 13
				RANK: 65

FUNDING SUMMARY	2011-2014 TIP	2015-2016	2017-2018	2019-2022	2023-2030	TOTAL	ESTIMATED DATES
		\$0.00	\$0.00	\$0.00	\$500,000.00	\$0.00	\$500,000.00



PROJECT: I-81 ITS Camera - Exit 191

COUNTY: Lackawanna

CATEGORY: ITS

MUNICIPALITY: Scranton

FUNCTIONAL CLASS: 11

S.R.: 0081 Segment: 1911

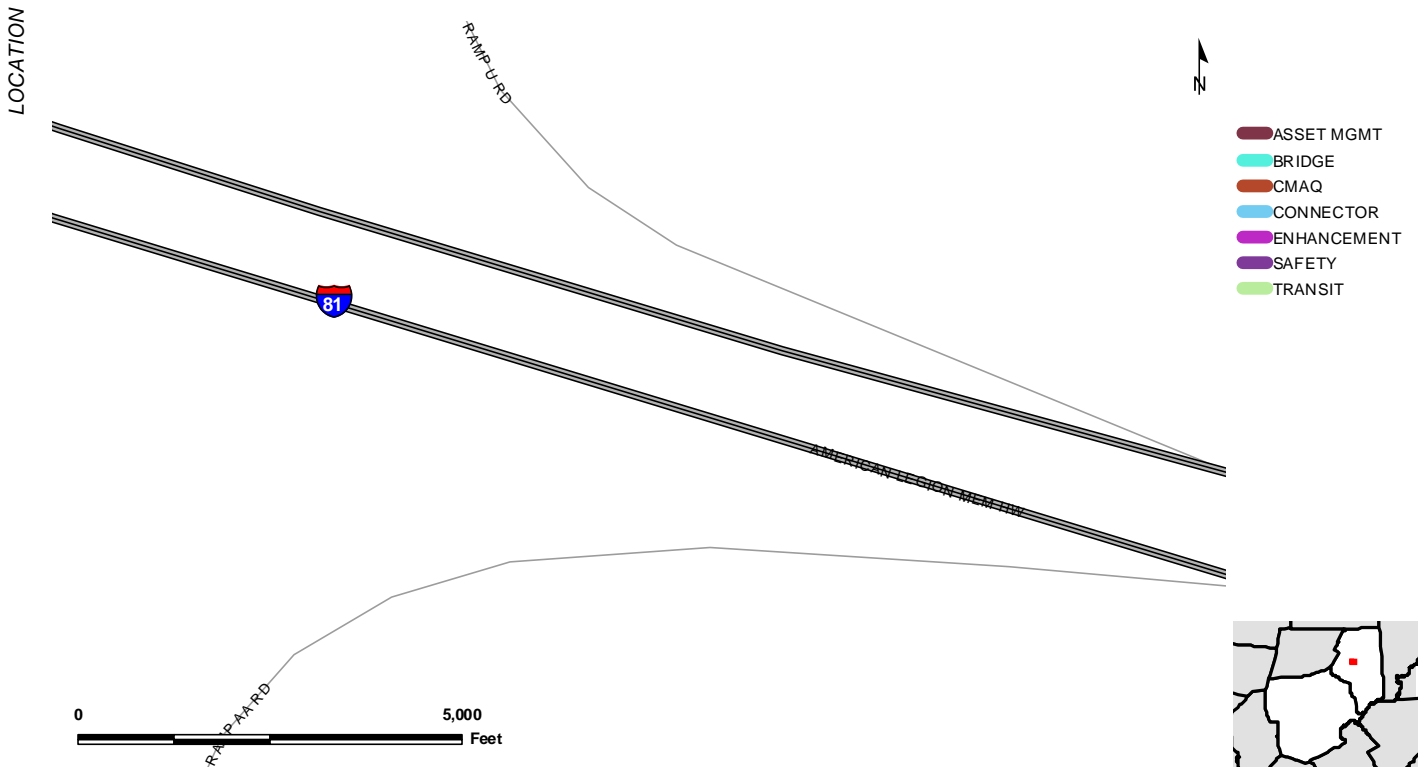
NHS: Yes

DESCRIPTION: I-81 Viewmont, Exit 191 - Install ITS camera

PROJECT NEED:

TRAFFIC	FACILITY	ENVIRONMENT	COMMUNITY	PROJECT PRIORITY
AADT: 37529	Bridges Affected: 0	Wetland: Yes	Comp Plan Zone: PA	Criteria 1: 3
AATT: 8631	SD Bridge Present? Y	Streams: No	Transit: No	Criteria 2: 3
Truck %: 23	Min Sufficiency Rating: 0	Flood Plain: No	EJ Pop: Yes	Criteria 3: 3
2009 V/C: 1.66	Max Detour Length (miles): 0	Historic: No	TUP Pop: Yes	Criteria 4: 2
2030 V/C: 3.53	Min. IRI: 2	Section 4F: No		Criteria 5: 3
Crash DELTA: 1.78	Signals Affected: 0	Note:		Criteria 6: 2
				TOTAL: 16
				RANK: 13

FUNDING SUMMARY	2011-2014 TIP	2015-2016	2017-2018	2019-2022	2023-2030	TOTAL	ESTIMATED DATES
		\$0.00	\$450,000.00	\$0.00	\$0.00	\$0.00	\$450,000.00



PROJECT: I-84 Detector System - Dunmore to I-84/I-380 Interchange

COUNTY: Lackawanna

CATEGORY: ITS

MUNICIPALITY: Roaring Brook, Dunmore

FUNCTIONAL CLASS: 11

S.R.: 0084 Segment: 0010

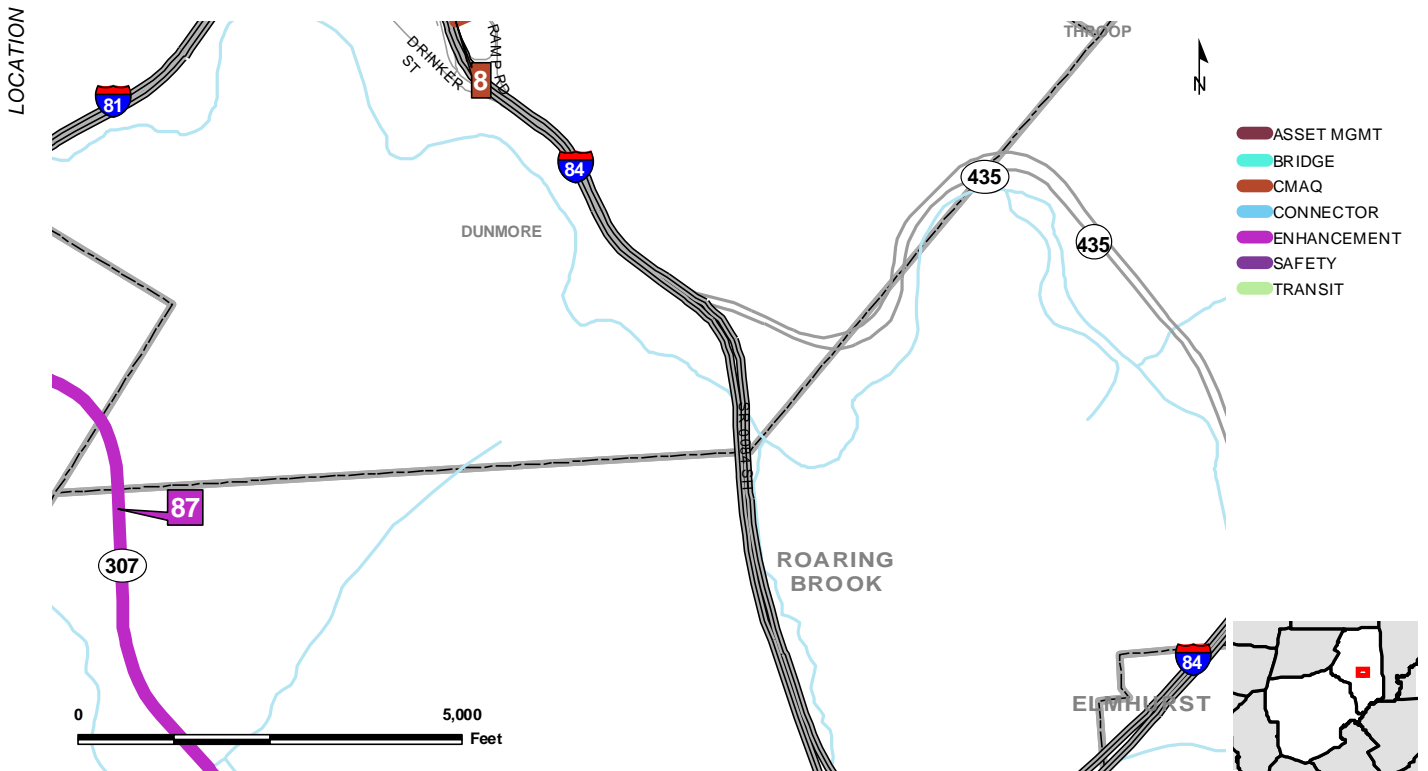
NHS: Yes

DESCRIPTION: I-84 Dunmore to I-380 Interchange - Detector system at each interchange (2 detectors each direction = 4 x \$30K each x 4 exits)

PROJECT NEED:

TRAFFIC	FACILITY	ENVIRONMENT	COMMUNITY	PROJECT PRIORITY
AADT: 56992	Bridges Affected: 1	Wetland: Yes	Comp Plan Zone: Green	Criteria 1: 3
AATT: 9119	SD Bridge Present? N	Streams: No	Transit: Yes	Criteria 2: 2
Truck %: 16	Min Sufficiency Rating: 97	Flood Plain: Yes	EJ Pop: Yes	Criteria 3: 2
2009 V/C: 0.96	Max Detour Length (miles): 0	Historic: No	TUP Pop: Yes	Criteria 4: 2
2030 V/C: 2.05	Min. IRI: 1	Section 4F: No		Criteria 5: 3
Crash DELTA: 0.48	Signals Affected: 0	Note:		Criteria 6: 2
				TOTAL: 14
				RANK: 55

FUNDING SUMMARY	2011-2014 TIP	2015-2016	2017-2018	2019-2022	2023-2030	TOTAL	ESTIMATED DATES
		\$0.00	\$0.00	\$0.00	\$1,400,000.00	\$0.00	\$1,400,000.00



PROJECT: PA 347 VMS Installation

COUNTY: Lackawanna

CATEGORY: ITS

MUNICIPALITY: Dunmore

FUNCTIONAL CLASS: 14

S.R.: 0347 Segment: 0020

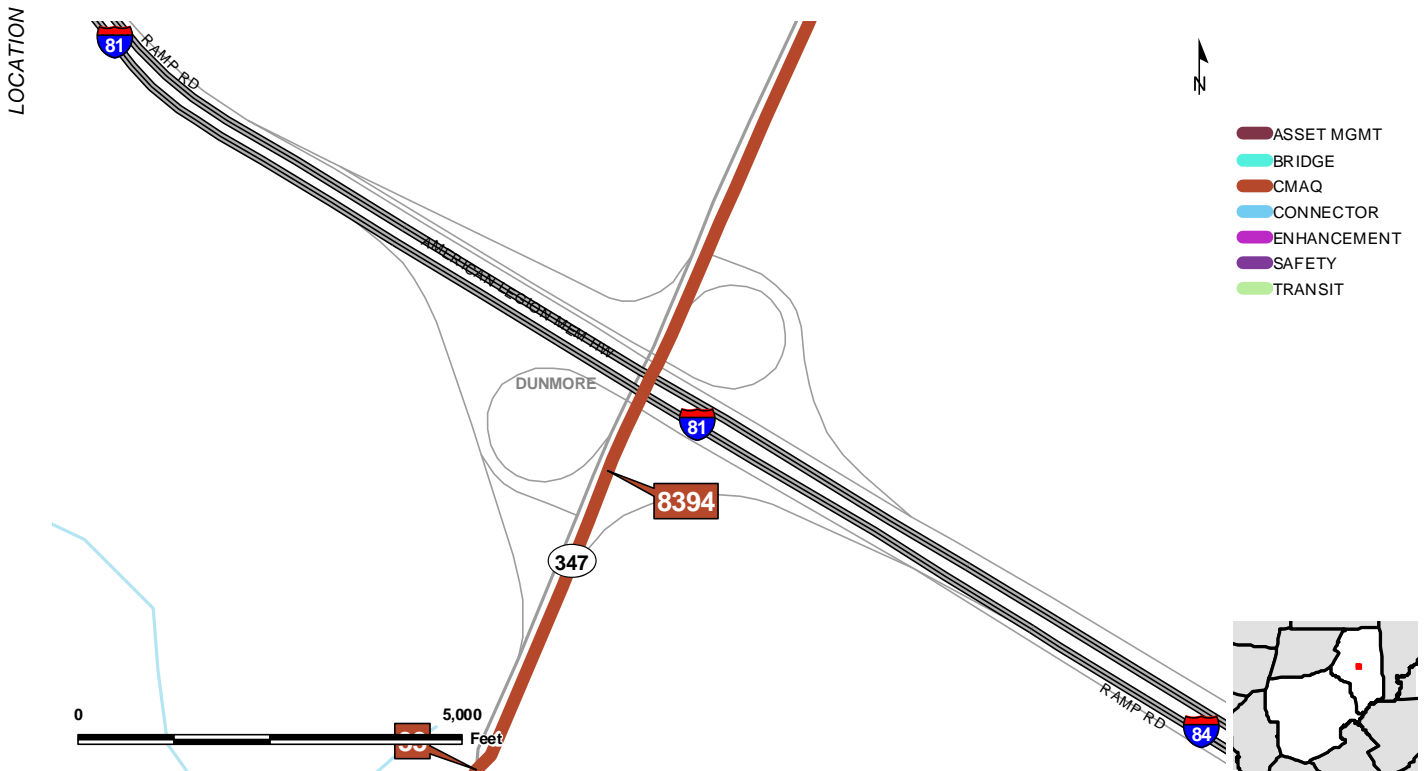
NHS: No

DESCRIPTION: Blakely Street (PA 347) - Install VMS approaching I-81

PROJECT NEED:

TRAFFIC	FACILITY	ENVIRONMENT	COMMUNITY	PROJECT PRIORITY
AADT: 25003	Bridges Affected: 1	Wetland: Yes	Comp Plan Zone: MDIA	Criteria 1: 3
AATT: 1751	SD Bridge Present? N	Streams: No	Transit: Yes	Criteria 2: 3
Truck %: 7	Min Sufficiency Rating: 94.2	Flood Plain: No	EJ Pop: Yes	Criteria 3: 2
2009 V/C: 0.77	Max Detour Length (miles): 2	Historic: Yes	TUP Pop: Yes	Criteria 4: 2
2030 V/C: 1.03	Min. IRI: 2	Section 4F: No		Criteria 5: 2
Crash DELTA: 3.1	Signals Affected: 5	Note:		Criteria 6: 2
				TOTAL: 14
				RANK: 48

FUNDING SUMMARY	2011-2014 TIP	2015-2016	2017-2018	2019-2022	2023-2030	TOTAL	ESTIMATED DATES
		\$0.00	\$0.00	\$0.00	\$450,000.00	\$0.00	\$450,000.00



PROJECT: Main Avenue Corridor Improvements

COUNTY: Lackawanna

CATEGORY: CMAQ

MUNICIPALITY: Scranton

FUNCTIONAL CLASS: 16

S.R.: 3013 Segment: 0130

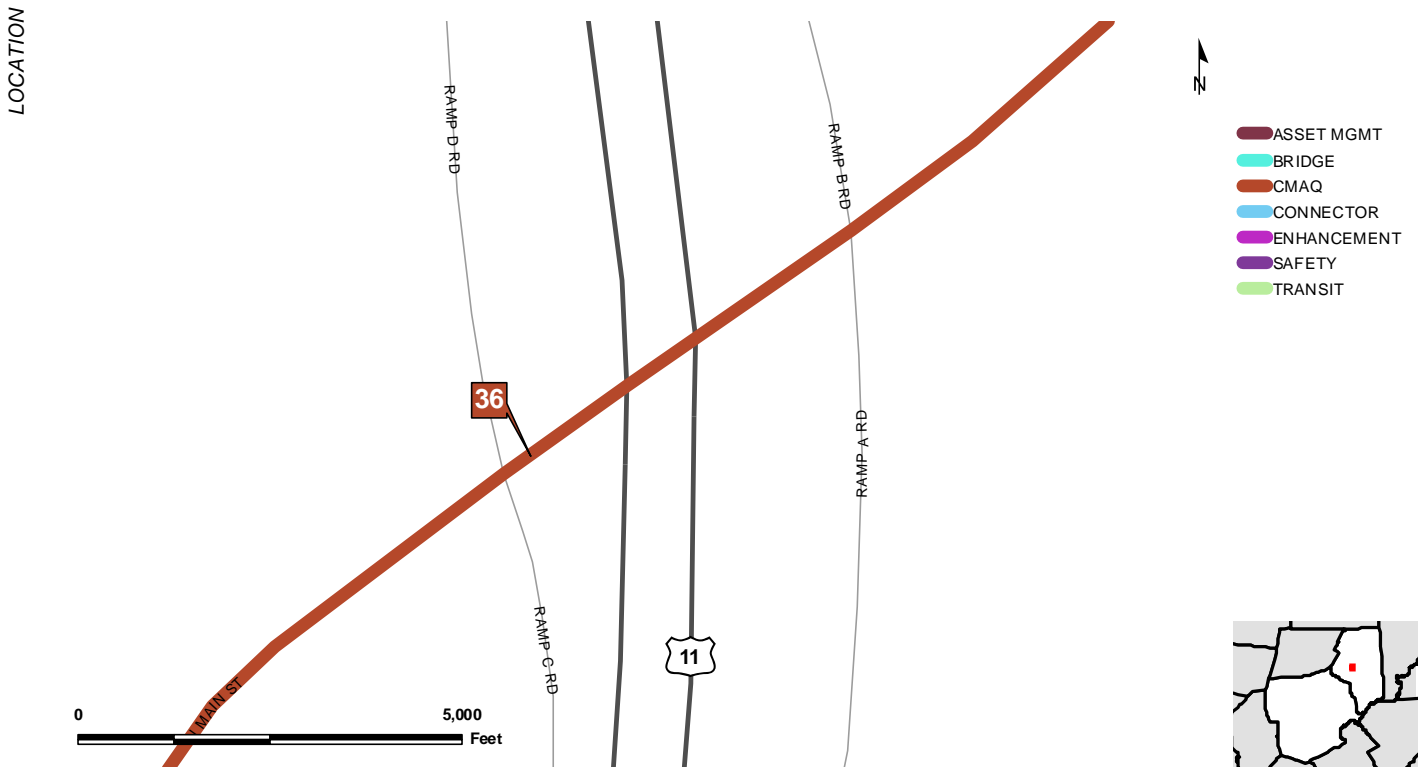
NHS: No

DESCRIPTION: Main Avenue corridor improvements, Euclid Avenue to Bedford Street - Includes Euclid rail overpass bridge & Main-McDade ramp signals / Address high crash rates/ped crashes

PROJECT NEED:

TRAFFIC	FACILITY	ENVIRONMENT	COMMUNITY	PROJECT PRIORITY
AADT: 13954	Bridges Affected: 1	Wetland: Yes	Comp Plan Zone: MDIA	Criteria 1: 3
AATT: 698	SD Bridge Present? N	Streams: No	Transit: Yes	Criteria 2: 3
Truck %: 5	Min Sufficiency Rating: 69	Flood Plain: No	EJ Pop: Yes	Criteria 3: 2
2009 V/C: 0.83	Max Detour Length (miles): 10	Historic: Yes	TUP Pop: Yes	Criteria 4: 2
2030 V/C: 1.1	Min. IRI: 3	Section 4F: No		Criteria 5: 2
Crash DELTA: 3.84	Signals Affected: 2	Note:		Criteria 6: 3
				TOTAL: 15
				RANK: 26

FUNDING SUMMARY	2011-2014 TIP	2015-2016	2017-2018	2019-2022	2023-2030	TOTAL	ESTIMATED DATES
		\$0.00	\$0.00	\$4,400,000.00	\$0.00	\$0.00	\$4,400,000.00



PROJECT: Cedar Avenue & CS Expressway Intersections

COUNTY: Lackawanna

CATEGORY: CMAQ

MUNICIPALITY: Scranton

FUNCTIONAL CLASS: 14

S.R.: 3023 Segment: 0060

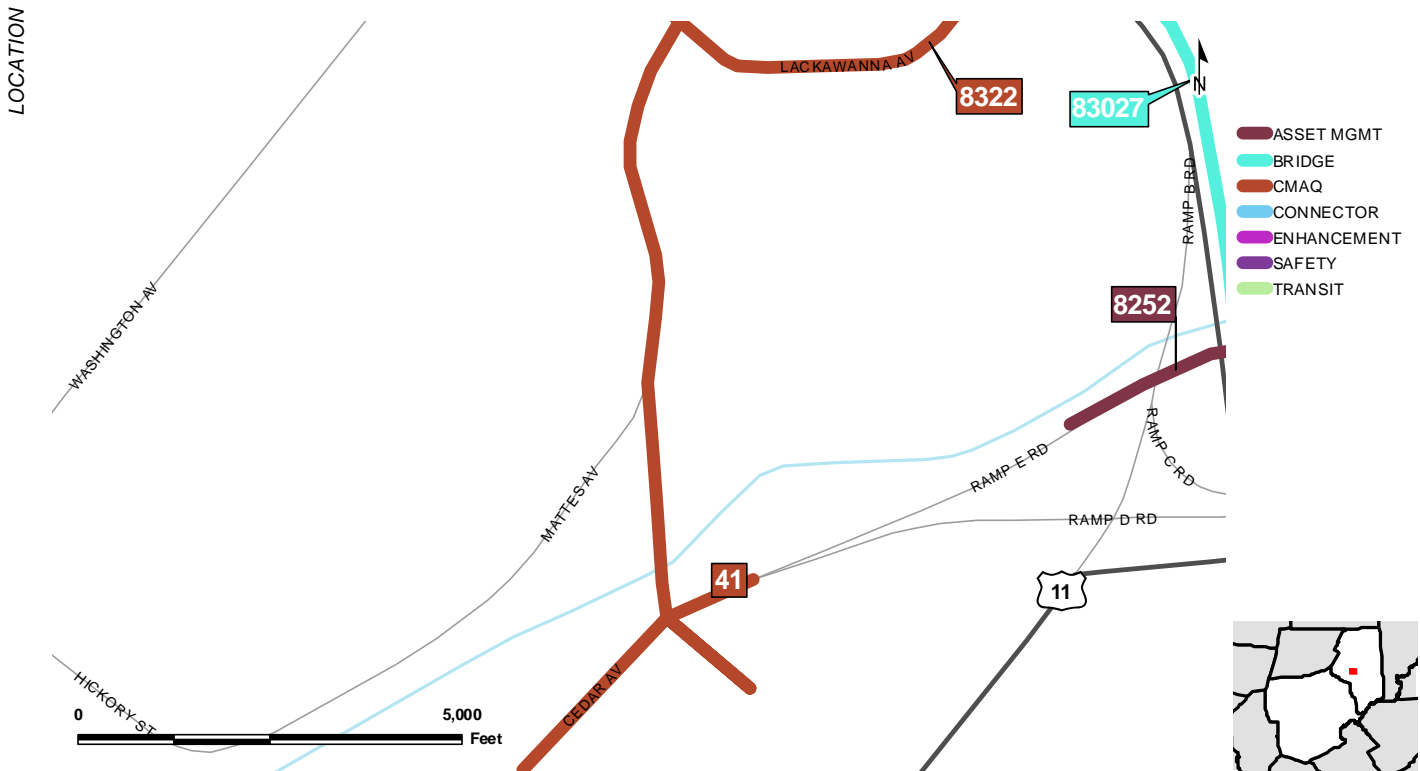
NHS: Yes

DESCRIPTION: Cedar Ave & Central Scranton Expressway (US 11/SR307), Scranton - Signalization / Intersection improvements

PROJECT NEED:

TRAFFIC	FACILITY	ENVIRONMENT	COMMUNITY	PROJECT PRIORITY
AADT: 6816	Bridges Affected: 1	Wetland: Yes	Comp Plan Zone: PA	Criteria 1: 2
AATT: 204	SD Bridge Present? N	Streams: No	Transit: Yes	Criteria 2: 3
Truck %: 3	Min Sufficiency Rating: 67.5	Flood Plain: Yes	EJ Pop: Yes	Criteria 3: 3
2009 V/C: 0.41	Max Detour Length (miles): 2	Historic: Yes	TUP Pop: Yes	Criteria 4: 2
2030 V/C: 0.55	Min. IRI: 1	Section 4F: No		Criteria 5: 3
Crash DELTA: 4.72	Signals Affected: 0	Note:		Criteria 6: 3
				TOTAL: 16
				RANK: 22

FUNDING SUMMARY	2011-2014 TIP	2015-2016	2017-2018	2019-2022	2023-2030	TOTAL	ESTIMATED DATES
		\$0.00	\$0.00	\$5,400,000.00	\$0.00	\$0.00	\$5,400,000.00



PROJECT: Main Street/Luzerne Street Intersection Improvement

COUNTY: Lackawanna

CATEGORY: CMAQ

MUNICIPALITY: Scranton

FUNCTIONAL CLASS: 16

S.R.: 3013 Segment: 0100

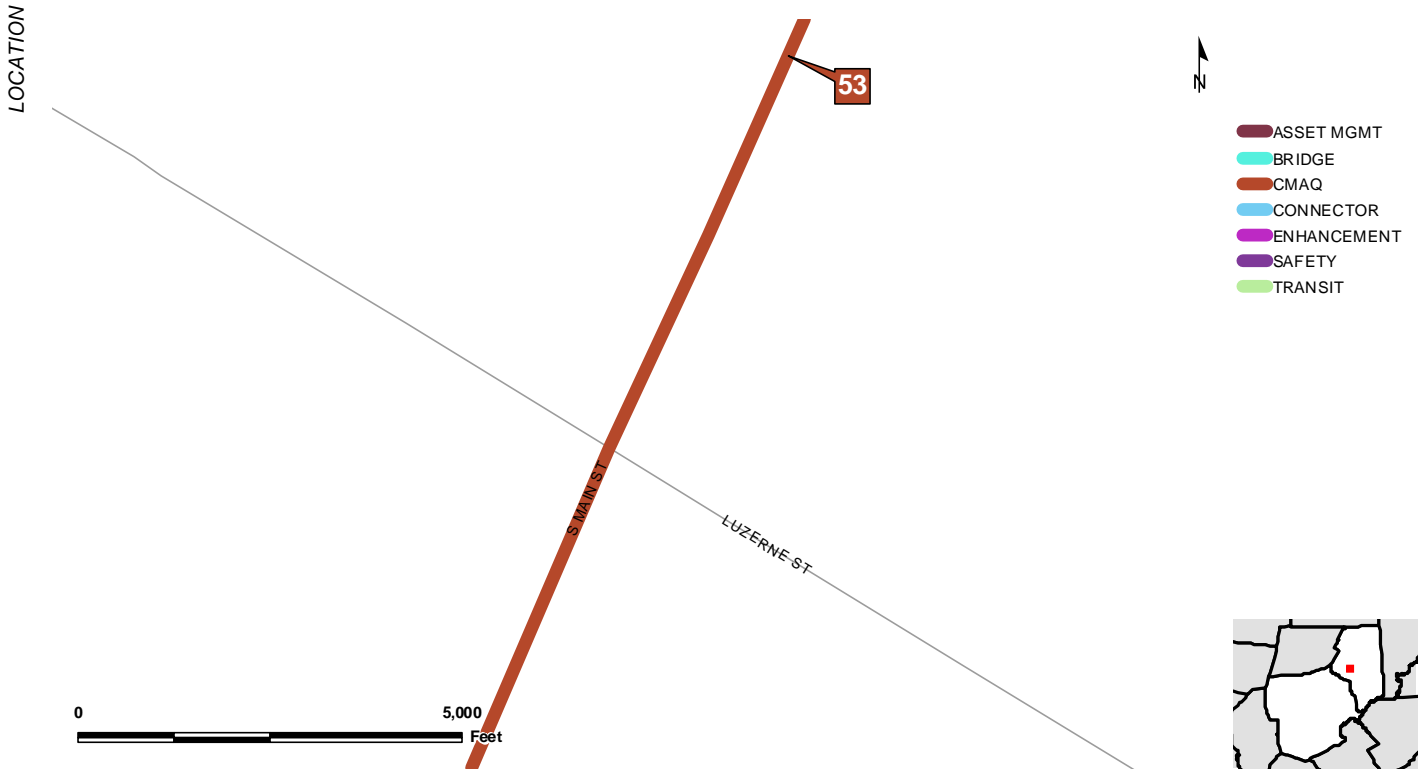
NHS: No

DESCRIPTION: Luzerne Street & South Main Avenue, Hyde Park - Widen intersection to reduce long waits and improve congestion

PROJECT NEED:

TRAFFIC	FACILITY	ENVIRONMENT	COMMUNITY	PROJECT PRIORITY
AADT: 15296	Bridges Affected: 0	Wetland: Yes	Comp Plan Zone: MDIA	Criteria 1: 3
AATT: 1072	SD Bridge Present? Y	Streams: No	Transit: Yes	Criteria 2: 2
Truck %: 7	Min Sufficiency Rating: 0	Flood Plain: No	EJ Pop: Yes	Criteria 3: 2
2009 V/C: 0.77	Max Detour Length (miles): 0	Historic: Yes	TUP Pop: Yes	Criteria 4: 2
2030 V/C: 1.02	Min. IRI: 1	Section 4F: No		Criteria 5: 3
Crash DELTA: 1.94	Signals Affected: 1	Note:		Criteria 6: 3
				TOTAL: 15
				RANK: 32

FUNDING SUMMARY	2011-2014 TIP	2015-2016	2017-2018	2019-2022	2023-2030	TOTAL	ESTIMATED DATES
		\$0.00	\$0.00	\$2,275,000.00	\$0.00	\$0.00	\$2,275,000.00



PROJECT: I-81 Detour/Moosic Signal Interconnection

COUNTY: Lackawanna

CATEGORY: ITS

MUNICIPALITY: Dupont, Avoca, Durea, Moosic, Scranton

FUNCTIONAL CLASS: 14

S.R.: 0011 Segment: 0160

NHS: Yes

DESCRIPTION: Interconnect signals along Cedar Avenue, Pittston Avenue & Birney Avenue, Various municipalities - Improve progression & I-81 Diversion Route traffic control

PROJECT NEED:

TRAFFIC	FACILITY	ENVIRONMENT	COMMUNITY	PROJECT PRIORITY
AADT: 12911	Bridges Affected: 4	Wetland: Yes	Comp Plan Zone: PA	Criteria 1: 3
AATT: 281	SD Bridge Present? N	Streams: No	Transit: Yes	Criteria 2: 2
Truck %: 2	Min Sufficiency Rating: 97.1	Flood Plain: Yes	EJ Pop: Yes	Criteria 3: 3
2009 V/C: 0.86	Max Detour Length (miles): 3	Historic: Yes	TUP Pop: Yes	Criteria 4: 2
2030 V/C: 1.15	Min. IRI: 3	Section 4F: No		Criteria 5: 3
Crash DELTA: 2.19	Signals Affected: 13	Note:		Criteria 6: 3
				TOTAL: 16
				RANK: 19

FUNDING SUMMARY	2011-2014 TIP	2015-2016	2017-2018	2019-2022	2023-2030	TOTAL	ESTIMATED DATES
		\$0.00	\$1,500,000.00	\$0.00	\$0.00	\$0.00	\$1,500,000.00



PROJECT: Structure Repair

COUNTY: Luzerne

CATEGORY: BRIDGE

MUNICIPALITY: Huntington

FUNCTIONAL CLASS: 07

S.R.: 0239 Segment: 0390

NHS: No

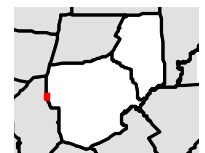
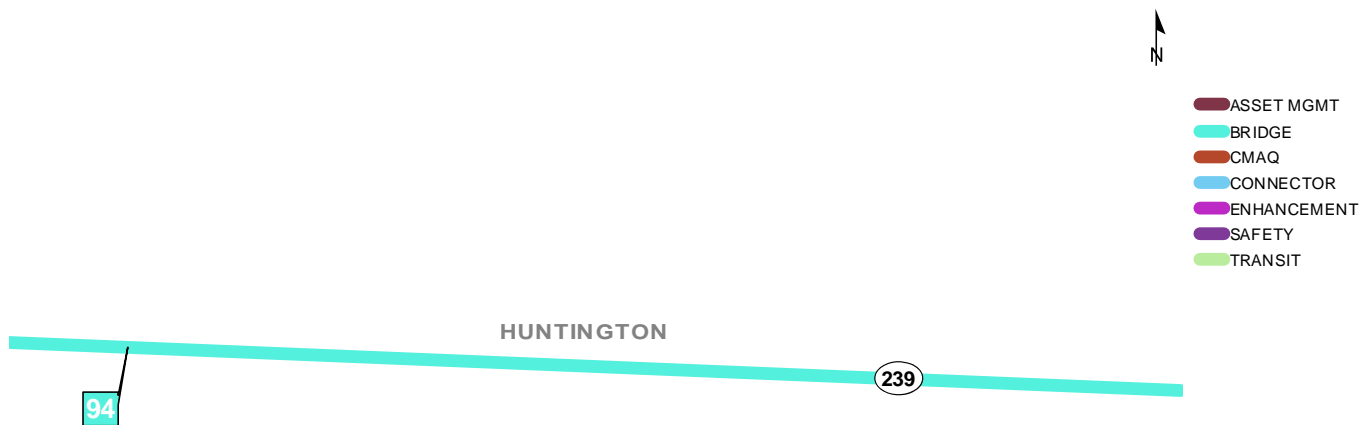
DESCRIPTION: Structure Repair

PROJECT NEED:

TRAFFIC	FACILITY	ENVIRONMENT	COMMUNITY	PROJECT PRIORITY
AADT: 1254	Bridges Affected: 1	Wetland: Yes	Comp Plan Zone: Green	Criteria 1: 1
AATT: 113	SD Bridge Present? N	Streams: No	Transit: No	Criteria 2: 2
Truck %: 9	Min Sufficiency Rating: 50.6	Flood Plain: Yes	EJ Pop: No	Criteria 3: 0
2009 V/C: 0.07	Max Detour Length (miles): 2	Historic: Yes	TUP Pop: No	Criteria 4: 1
2030 V/C: 0.11	Min. IRI: 4	Section 4F: No		Criteria 5: 2
Crash DELTA: 2.98	Signals Affected: 0	Note:		Criteria 6: 0
				TOTAL: 6
				RANK: 256

FUNDING SUMMARY	2011-2014 TIP	2015-2016	2017-2018	2019-2022	2023-2030	TOTAL	ESTIMATED DATES
		\$0.00	\$0.00	\$0.00	\$44,250.00	\$132,750.00	\$177,000.00

LOCATION



PROJECT: **Steel Girder**

COUNTY: **Lackawanna**

CATEGORY: **BRIDGE**

MUNICIPALITY: **North Abington**

FUNCTIONAL CLASS: **09**

S.R.: **0524** Segment: **0060**

NHS: **No**

DESCRIPTION: Kennedy Creek Rd (SR 524), North Abington Twp - Steel Glider

PROJECT NEED:

TRAFFIC	FACILITY	ENVIRONMENT	COMMUNITY	PROJECT PRIORITY
AADT: 761	Bridges Affected: 1	Wetland: Yes	Comp Plan Zone: LDIA	Criteria 1: 1
AATT: 26	SD Bridge Present? N	Streams: No	Transit: No	Criteria 2: 2
Truck %: 3	Min Sufficiency Rating: 69.2	Flood Plain: Yes	EJ Pop: Yes	Criteria 3: 1
2009 V/C: 0.05	Max Detour Length (miles): 5	Historic: No	TUP Pop: No	Criteria 4: 2
2030 V/C: 0.07	Min. IRI: 2	Section 4F: No		Criteria 5: 2
Crash DELTA: 1.99	Signals Affected: 0	Note:		Criteria 6: 0
				TOTAL: 8
				RANK: 204

FUNDING SUMMARY	2011-2014 TIP	2015-2016	2017-2018	2019-2022	2023-2030	TOTAL	ESTIMATED DATES
		\$0.00	\$0.00	\$0.00	\$58,500.00	\$175,500.00	\$234,000.00

LOCATION



PROJECT: Montdale Rd (SR 438)

COUNTY: Lackawanna

CATEGORY: BRIDGE

MUNICIPALITY: Scott

FUNCTIONAL CLASS: 07

S.R.: 0438 Segment: 0170

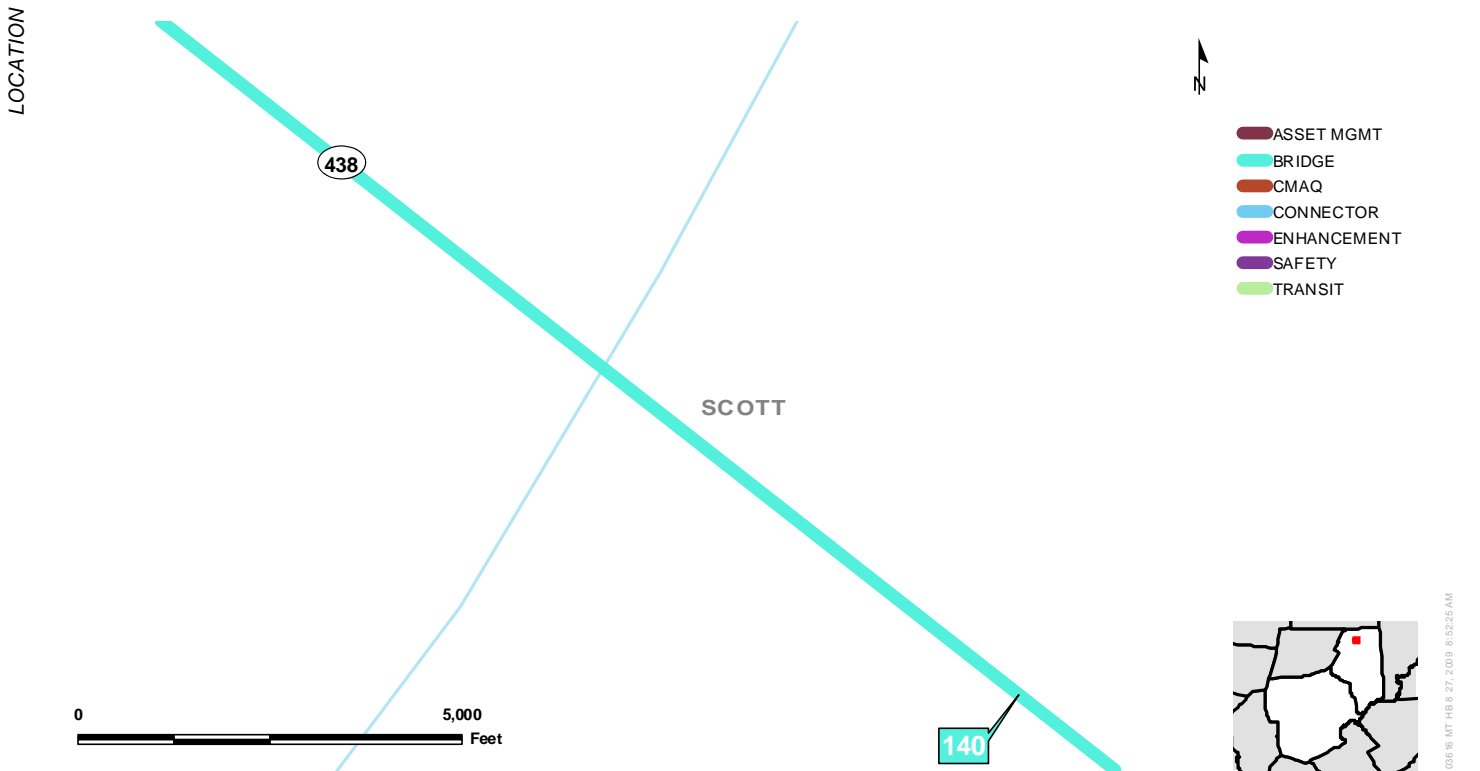
NHS: No

DESCRIPTION: Montdale Rd (SR 438), Scott Twp - R.C. Slab

PROJECT NEED:

TRAFFIC	FACILITY	ENVIRONMENT	COMMUNITY	PROJECT PRIORITY
AADT: 896	Bridges Affected: 1	Wetland: Yes	Comp Plan Zone: Green	Criteria 1: 1
AATT: 80	SD Bridge Present? N	Streams: No	Transit: No	Criteria 2: 1
Truck %: 9	Min Sufficiency Rating: 82.1	Flood Plain: Yes	EJ Pop: Yes	Criteria 3: 0
2009 V/C: 0.05	Max Detour Length (miles): 2	Historic: Yes	TUP Pop: Yes	Criteria 4: 1
2030 V/C: 0.07	Min. IRI: 4	Section 4F: No		Criteria 5: 1
Crash DELTA: 0.65	Signals Affected: 0	Note:		Criteria 6: 3
				TOTAL: 7
				RANK: 234

FUNDING SUMMARY	2011-2014 TIP	2015-2016	2017-2018	2019-2022	2023-2030	TOTAL	ESTIMATED DATES
		\$0.00	\$0.00	\$0.00	\$20,000.00	\$60,000.00	\$80,000.00



PROJECT: Bridge restoration project

COUNTY: Lackawanna

CATEGORY: BRIDGE

MUNICIPALITY: Moosic

FUNCTIONAL CLASS: 11

S.R.: 0081 Segment: 1795

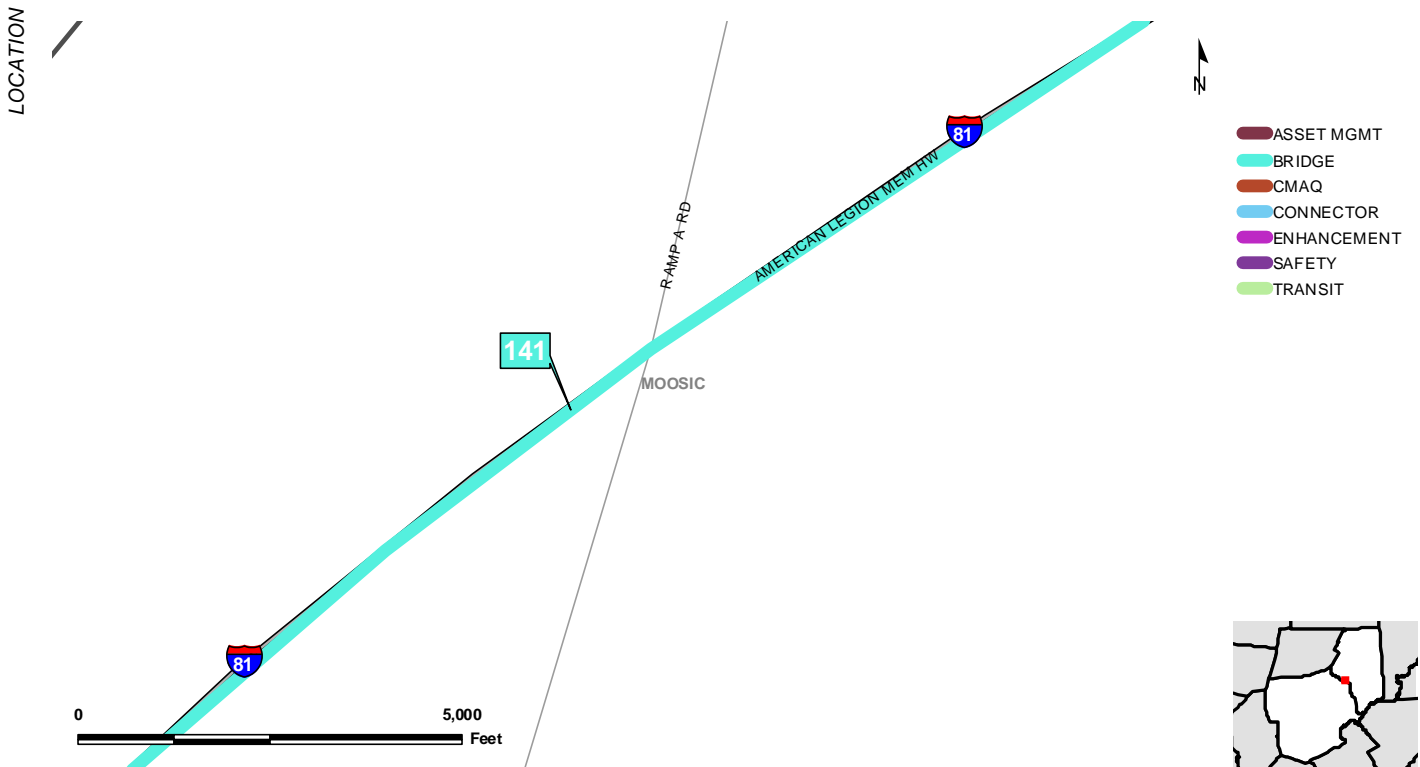
NHS: Yes

DESCRIPTION: I-81, Moosic - P/S Conc I-Beam

PROJECT NEED:

TRAFFIC	FACILITY	ENVIRONMENT	COMMUNITY	PROJECT PRIORITY
AADT: 35111	Bridges Affected: 1	Wetland: Yes	Comp Plan Zone: MDIA	Criteria 1: 3
AATT: 5618	SD Bridge Present? Y	Streams: No	Transit: No	Criteria 2: 3
Truck %: 16	Min Sufficiency Rating: 47.2	Flood Plain: No	EJ Pop: Yes	Criteria 3: 2
2009 V/C: 1.54	Max Detour Length (miles): 1	Historic: No	TUP Pop: Yes	Criteria 4: 2
2030 V/C: 3.28	Min. IRI: 2	Section 4F: No		Criteria 5: 3
Crash DELTA: 1.57	Signals Affected: 0	Note:		Criteria 6: 2
				TOTAL: 15
				RANK: 27

FUNDING SUMMARY	2011-2014 TIP	2015-2016	2017-2018	2019-2022	2023-2030	TOTAL	ESTIMATED DATES
		\$0.00	\$1,250,000.00	\$0.00	\$0.00	\$0.00	\$1,250,000.00



PROJECT: SR 4037 Bridge

COUNTY: Luzerne

CATEGORY: BRIDGE

MUNICIPALITY: Salem

FUNCTIONAL CLASS: 08

S.R.: 4037 Segment: 0010

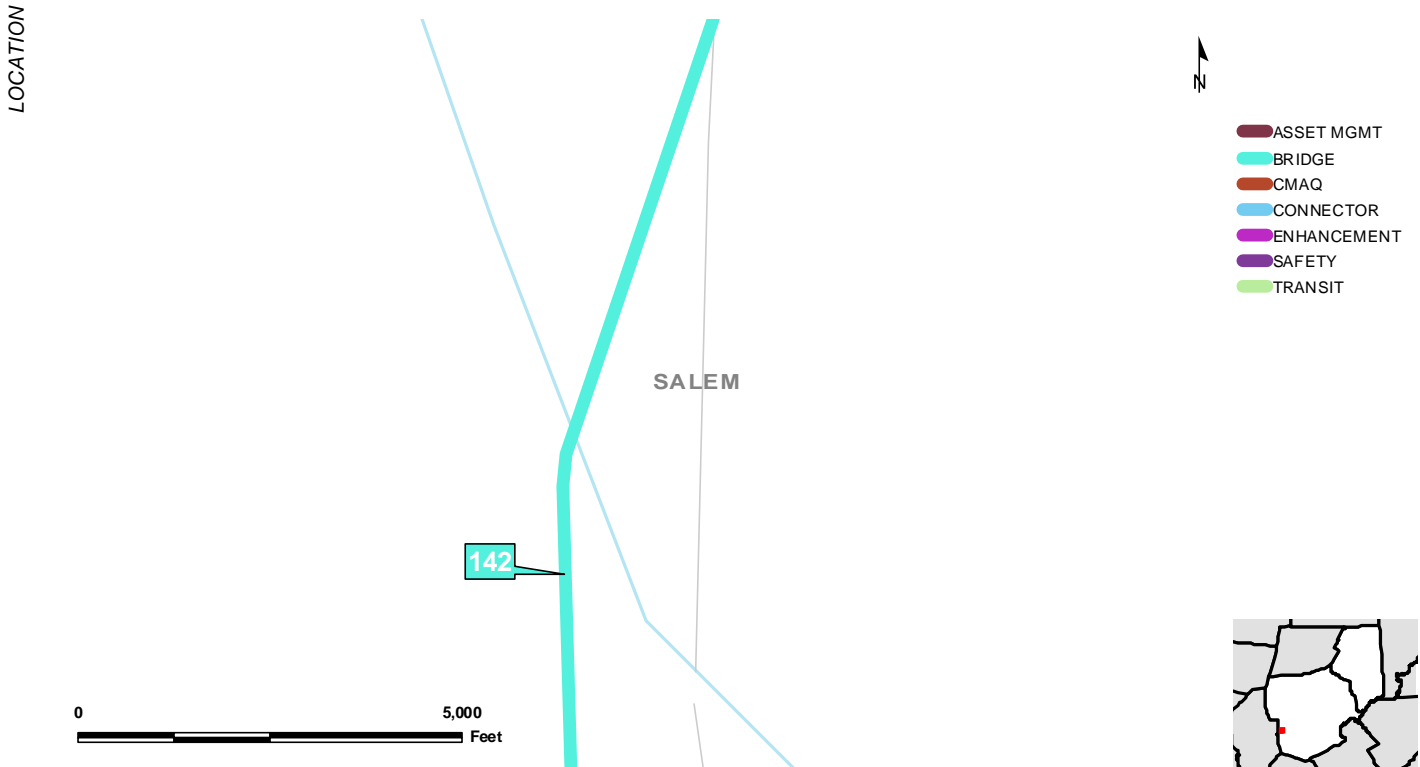
NHS: No

DESCRIPTION: SR 4037 Bridge over Salem Creek - Other (Timber, Masonry, Multiple Material)

PROJECT NEED:

TRAFFIC	FACILITY	ENVIRONMENT	COMMUNITY	PROJECT PRIORITY
AADT: 699	Bridges Affected: 1	Wetland: Yes	Comp Plan Zone: Green	Criteria 1: 1
AATT: 13	SD Bridge Present? N	Streams: No	Transit: No	Criteria 2: 2
Truck %: 2	Min Sufficiency Rating: 66.3	Flood Plain: Yes	EJ Pop: No	Criteria 3: 0
2009 V/C: 0.03	Max Detour Length (miles): 12	Historic: Yes	TUP Pop: Yes	Criteria 4: 1
2030 V/C: 0.05	Min. IRI: 0	Section 4F: No		Criteria 5: 2
Crash DELTA: -9	Signals Affected: 0	Note:		Criteria 6: 1
				TOTAL: 7
				RANK: 232

FUNDING SUMMARY	2011-2014 TIP	2015-2016	2017-2018	2019-2022	2023-2030	TOTAL	ESTIMATED DATES
		\$0.00	\$0.00	\$0.00	\$25,500.00	\$76,500.00	\$102,000.00



PROJECT: SR 4026 Bridge

COUNTY: Luzerne

CATEGORY: BRIDGE

MUNICIPALITY: Hunlock

FUNCTIONAL CLASS: 08

S.R.: 4026 Segment: 0020

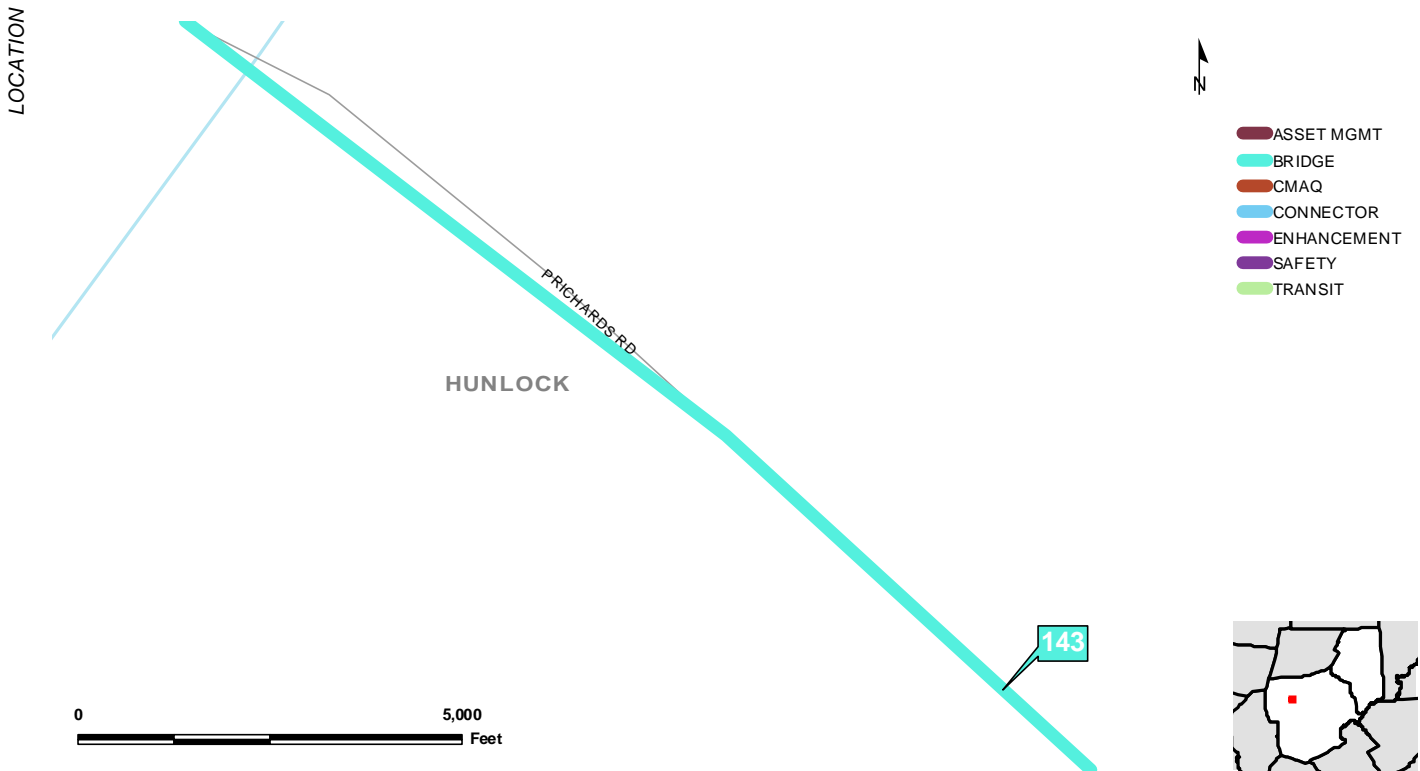
NHS: No

DESCRIPTION: SR 4026 Bridge over Lewis Run - Other (Timber, Masonry, Multiple Material)

PROJECT NEED:

TRAFFIC	FACILITY	ENVIRONMENT	COMMUNITY	PROJECT PRIORITY
AADT: 399	Bridges Affected: 1	Wetland: Yes	Comp Plan Zone: Green	Criteria 1: 1
AATT: 36	SD Bridge Present? N	Streams: No	Transit: No	Criteria 2: 2
Truck %: 9	Min Sufficiency Rating: 76	Flood Plain: Yes	EJ Pop: No	Criteria 3: 0
2009 V/C: 0.02	Max Detour Length (miles): 15	Historic: Yes	TUP Pop: Yes	Criteria 4: 1
2030 V/C: 0.03	Min. IRI: 2	Section 4F: No		Criteria 5: 2
Crash DELTA: 1.54	Signals Affected: 0	Note:		Criteria 6: 1
				TOTAL: 7
				RANK: 231

FUNDING SUMMARY	2011-2014 TIP	2015-2016	2017-2018	2019-2022	2023-2030	TOTAL	ESTIMATED DATES
		\$0.00	\$0.00	\$0.00	\$26,750.00	\$80,250.00	\$107,000.00



PROJECT: SR 4024 P/S Conc Sprd Box

COUNTY: Luzerne

CATEGORY: BRIDGE

MUNICIPALITY: Fairmount

FUNCTIONAL CLASS: 09

S.R.: 4024 Segment: 0010

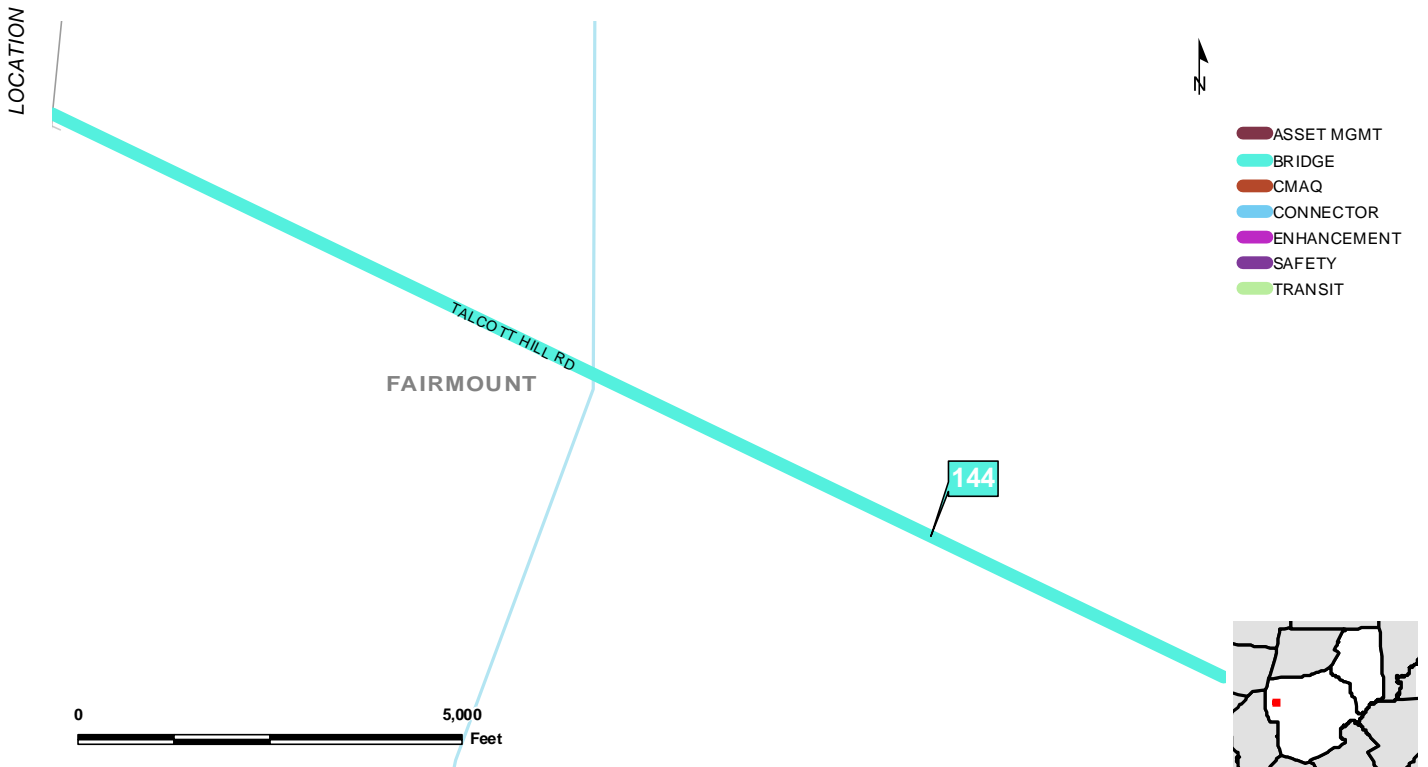
NHS: No

DESCRIPTION: SR 4024 P/S Conc Spread Box over Huntington Creek

PROJECT NEED:

TRAFFIC	FACILITY	ENVIRONMENT	COMMUNITY	PROJECT PRIORITY
AADT: 369	Bridges Affected: 1	Wetland: Yes	Comp Plan Zone: Green	Criteria 1: 1
AATT: 33	SD Bridge Present? N	Streams: HQ	Transit: No	Criteria 2: 3
Truck %: 9	Min Sufficiency Rating: 90.2	Flood Plain: Yes	EJ Pop: No	Criteria 3: 0
2009 V/C: 0.03	Max Detour Length (miles): 8	Historic: Yes	TUP Pop: No	Criteria 4: 1
2030 V/C: 0.04	Min. IRI: 2	Section 4F: No		Criteria 5: 1
Crash DELTA: 8.13	Signals Affected: 0	Note:		Criteria 6: 0
				TOTAL: 6
				RANK: 249

FUNDING SUMMARY	2011-2014 TIP	2015-2016	2017-2018	2019-2022	2023-2030	TOTAL	ESTIMATED DATES
		\$0.00	\$0.00	\$0.00	\$6,250.00	\$18,750.00	\$25,000.00



PROJECT: SR 4020 RC Slab Bridge

COUNTY: Luzerne

CATEGORY: BRIDGE

MUNICIPALITY: Fairmount

FUNCTIONAL CLASS: 09

S.R.: 4020 Segment: 0040

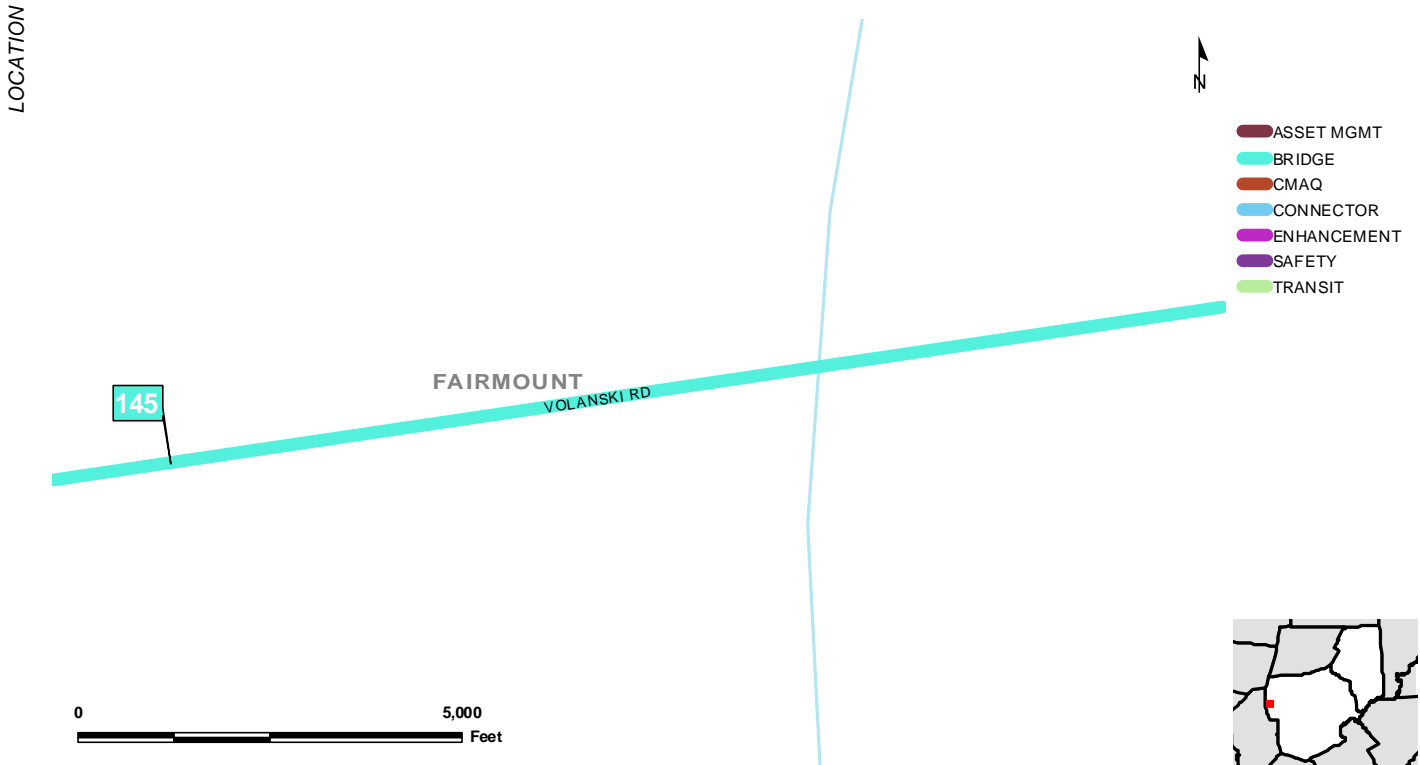
NHS: No

DESCRIPTION: SR 4020 RC Slab Bridge over Pine Creek

PROJECT NEED:

TRAFFIC	FACILITY	ENVIRONMENT	COMMUNITY	PROJECT PRIORITY
AADT: 295	Bridges Affected: 1	Wetland: Yes	Comp Plan Zone: Green	Criteria 1: 1
AATT: 25	SD Bridge Present? N	Streams: No	Transit: No	Criteria 2: 2
Truck %: 9	Min Sufficiency Rating: 55.2	Flood Plain: Yes	EJ Pop: No	Criteria 3: 0
2009 V/C: 0.02	Max Detour Length (miles): 8	Historic: No	TUP Pop: No	Criteria 4: 1
2030 V/C: 0.03	Min. IRI: 3	Section 4F: No		Criteria 5: 2
Crash DELTA: -9	Signals Affected: 0	Note:		Criteria 6: 0
				TOTAL: 6
				RANK: 263

FUNDING SUMMARY	2011-2014 TIP	2015-2016	2017-2018	2019-2022	2023-2030	TOTAL	ESTIMATED DATES
		\$0.00	\$0.00	\$0.00	\$35,750.00	\$107,250.00	\$143,000.00



PROJECT: SR 4016 Bridge

COUNTY: Luzerne

CATEGORY: BRIDGE

MUNICIPALITY: Union

FUNCTIONAL CLASS: 08

S.R.: 4016 Segment: 0100

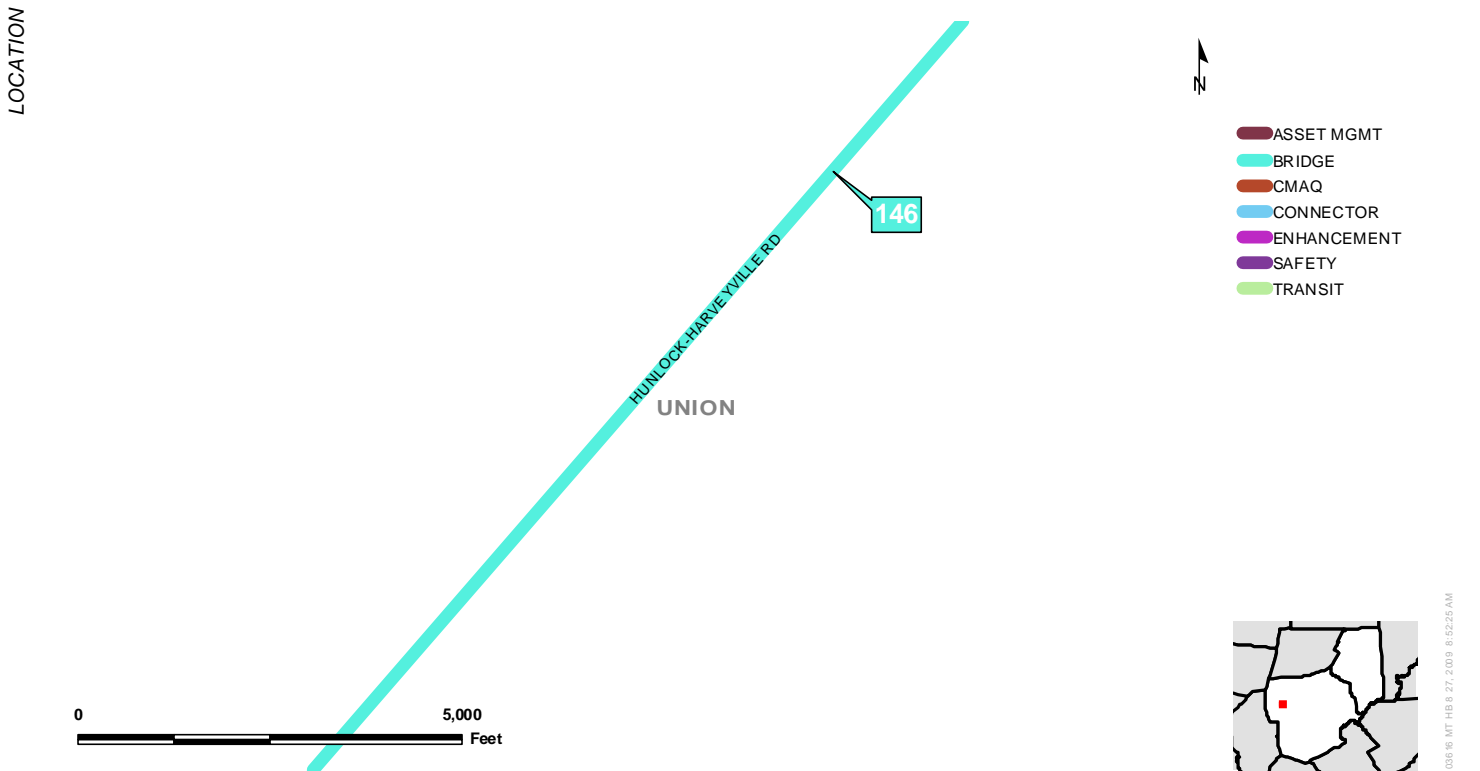
NHS: No

DESCRIPTION: SR 4016 Bridge - Other (Timber, Masonry, Multiple Material)

PROJECT NEED:

TRAFFIC	FACILITY	ENVIRONMENT	COMMUNITY	PROJECT PRIORITY
AADT: 424	Bridges Affected: 1	Wetland: Yes	Comp Plan Zone: Green	Criteria 1: 1
AATT: 38	SD Bridge Present? N	Streams: No	Transit: No	Criteria 2: 2
Truck %: 9	Min Sufficiency Rating: 52.4	Flood Plain: No	EJ Pop: No	Criteria 3: 0
2009 V/C: 0.03	Max Detour Length (miles): 9	Historic: No	TUP Pop: No	Criteria 4: 1
2030 V/C: 0.04	Min. IRI: 3	Section 4F: No		Criteria 5: 2
Crash DELTA: 1.34	Signals Affected: 0	Note:		Criteria 6: 0
				TOTAL: 6
				RANK: 262

FUNDING SUMMARY	2011-2014 TIP	2015-2016	2017-2018	2019-2022	2023-2030	TOTAL	ESTIMATED DATES
		\$0.00	\$0.00	\$0.00	\$122,000.00	\$366,000.00	\$488,000.00



PROJECT: SR 3034 Bridge

COUNTY: Luzerne

CATEGORY: BRIDGE

MUNICIPALITY: Conyngham

FUNCTIONAL CLASS: 17

S.R.: 3034 Segment: 0010

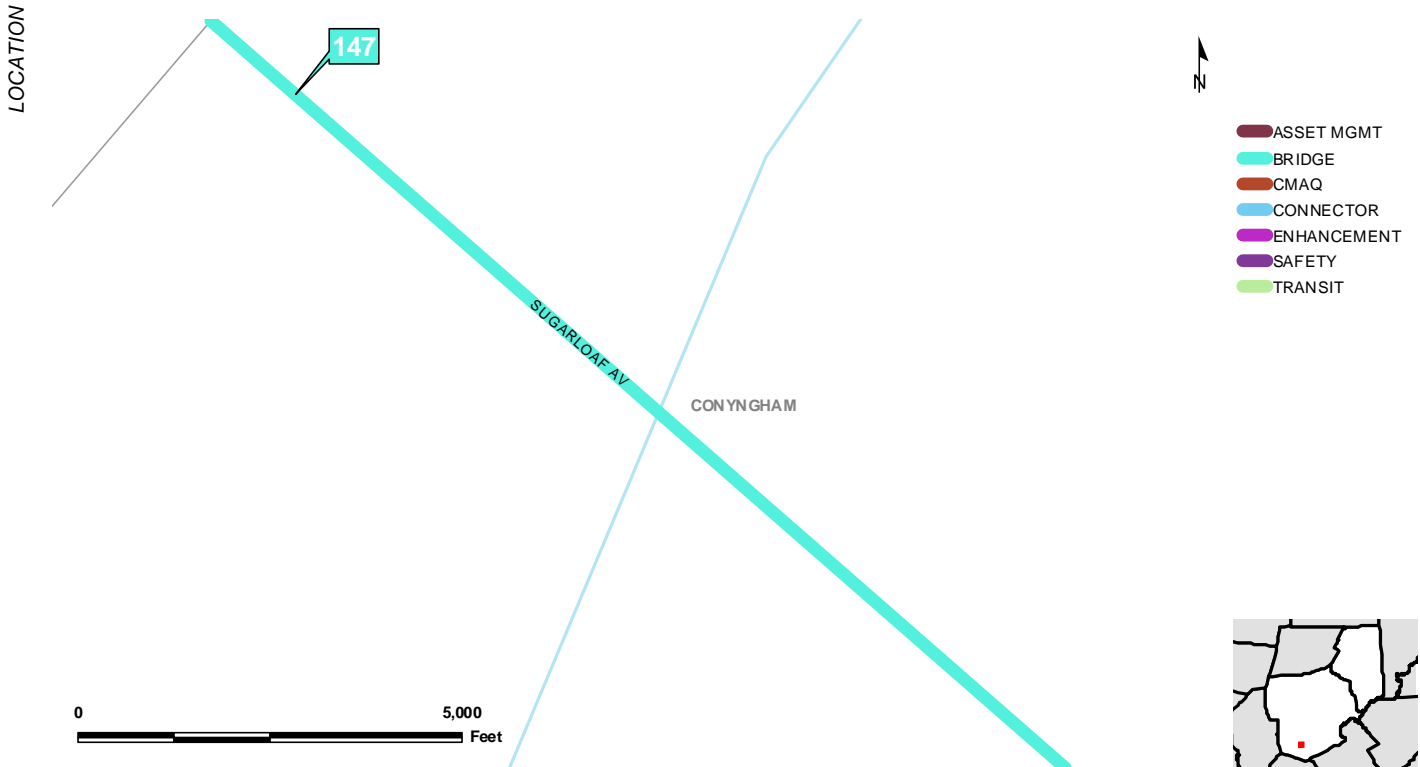
NHS: No

DESCRIPTION: SR 3034 Bridge - Other (Timber, Masonry, Multiple Material)

PROJECT NEED:

TRAFFIC	FACILITY	ENVIRONMENT	COMMUNITY	PROJECT PRIORITY
AADT: 2894	Bridges Affected: 1	Wetland: Yes	Comp Plan Zone: LDIA	Criteria 1: 1
AATT: 37	SD Bridge Present? N	Streams: No	Transit: No	Criteria 2: 2
Truck %: 1	Min Sufficiency Rating: 58	Flood Plain: No	EJ Pop: No	Criteria 3: 1
2009 V/C: 0.21	Max Detour Length (miles): 4	Historic: No	TUP Pop: Yes	Criteria 4: 1
2030 V/C: 0.28	Min. IRI: 2	Section 4F: No		Criteria 5: 2
Crash DELTA: -9	Signals Affected: 0	Note:		Criteria 6: 1
				TOTAL: 8
				RANK: 208

FUNDING SUMMARY	2011-2014 TIP	2015-2016	2017-2018	2019-2022	2023-2030	TOTAL	ESTIMATED DATES
		\$0.00	\$0.00	\$0.00	\$101,750.00	\$305,250.00	\$407,000.00



PROJECT: SR 3021 T-Beam Bridge

COUNTY: Luzerne

CATEGORY: BRIDGE

MUNICIPALITY: Butler

FUNCTIONAL CLASS: 17

S.R.: 3021 Segment: 0060

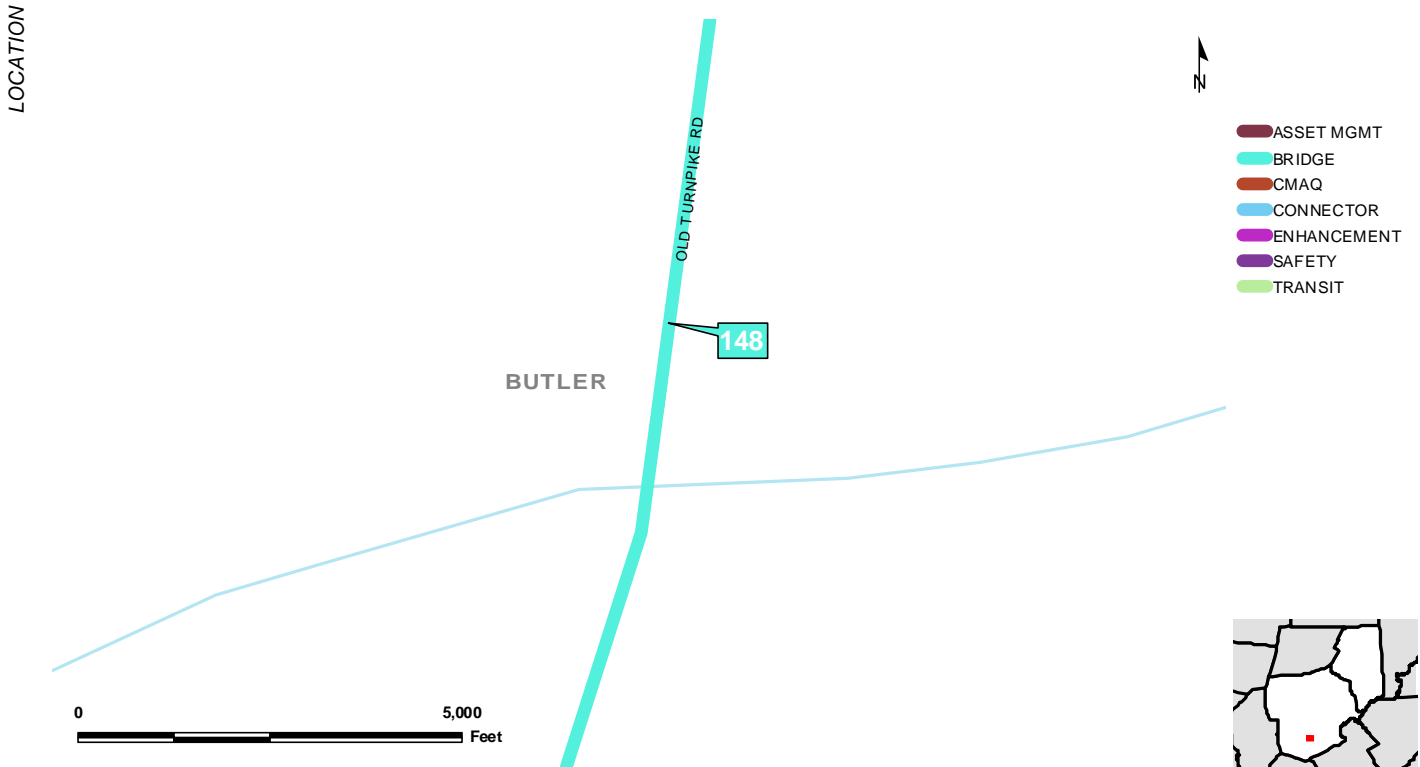
NHS: No

DESCRIPTION: SR 3021 T-Beam Bridge over Nescopeck Creek

PROJECT NEED:

TRAFFIC	FACILITY	ENVIRONMENT	COMMUNITY	PROJECT PRIORITY
AADT: 1267	Bridges Affected: 1	Wetland: Yes	Comp Plan Zone: Green	Criteria 1: 1
AATT: 63	SD Bridge Present? N	Streams: No	Transit: No	Criteria 2: 2
Truck %: 5	Min Sufficiency Rating: 66.8	Flood Plain: Yes	EJ Pop: No	Criteria 3: 0
2009 V/C: 0.1	Max Detour Length (miles): 7	Historic: Yes	TUP Pop: No	Criteria 4: 1
2030 V/C: 0.14	Min. IRI: 3	Section 4F: No		Criteria 5: 2
Crash DELTA: 2.82	Signals Affected: 0	Note:		Criteria 6: 0
				TOTAL: 6
				RANK: 261

FUNDING SUMMARY	2011-2014 TIP	2015-2016	2017-2018	2019-2022	2023-2030	TOTAL	ESTIMATED DATES
		\$0.00	\$0.00	\$0.00	\$41,250.00	\$123,750.00	\$165,000.00



PROJECT: SR 3017 RC Slab Bridge

COUNTY: Luzerne

CATEGORY: BRIDGE

MUNICIPALITY: Hazle

FUNCTIONAL CLASS: 17

S.R.: 3017 Segment: 0010

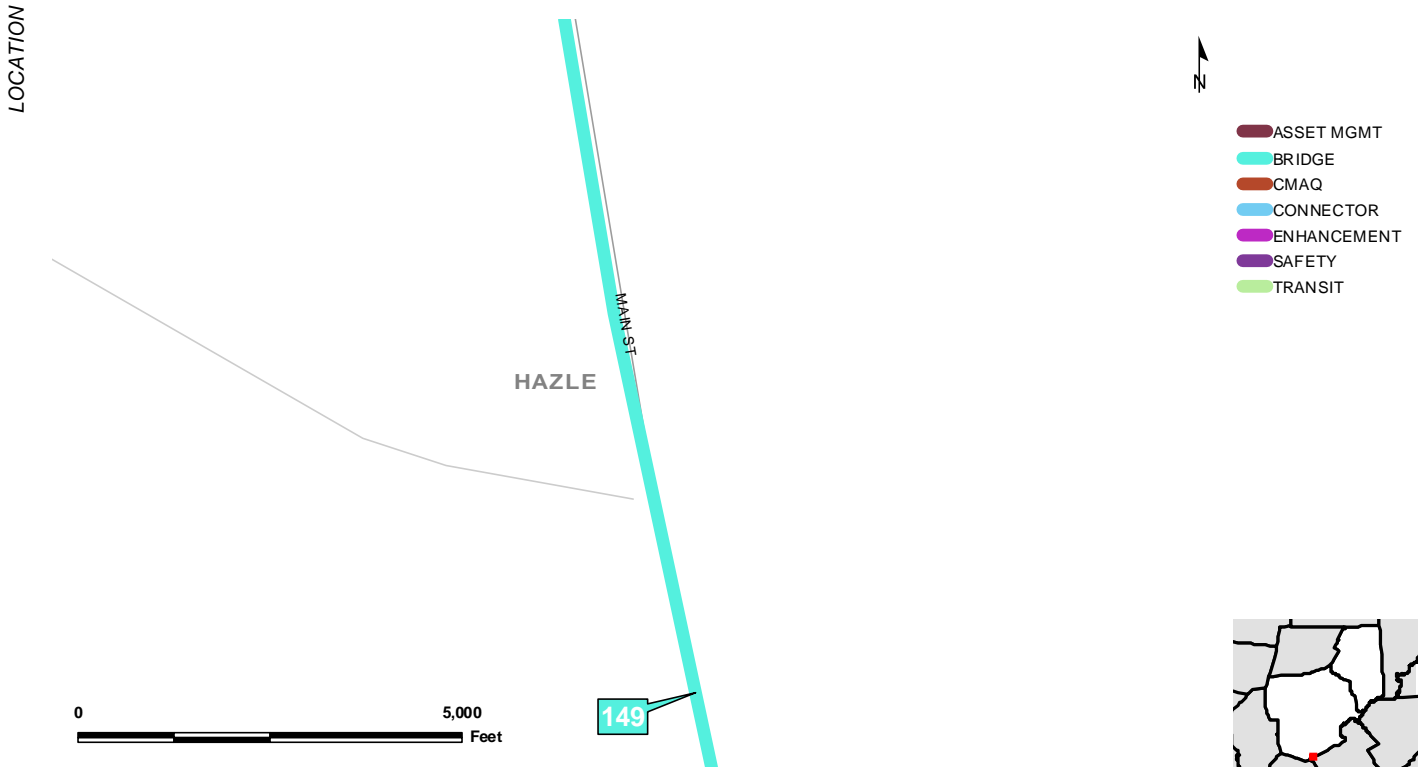
NHS: No

DESCRIPTION: SR 3017 RC Slab Bridge

PROJECT NEED:

TRAFFIC	FACILITY	ENVIRONMENT	COMMUNITY	PROJECT PRIORITY
AADT: 2672	Bridges Affected: 1	Wetland: Yes	Comp Plan Zone: MDIA	Criteria 1: 1
AATT: 87	SD Bridge Present? Y	Streams: No	Transit: Yes	Criteria 2: 3
Truck %: 3	Min Sufficiency Rating: 28.5	Flood Plain: No	EJ Pop: No	Criteria 3: 2
2009 V/C: 0.21	Max Detour Length (miles): 9	Historic: No	TUP Pop: Yes	Criteria 4: 1
2030 V/C: 0.28	Min. IRI: 1	Section 4F: No		Criteria 5: 3
Crash DELTA: 1.72	Signals Affected: 0	Note:		Criteria 6: 1
				TOTAL: 11
				RANK: 118

FUNDING SUMMARY	2011-2014 TIP	2015-2016	2017-2018	2019-2022	2023-2030	TOTAL	ESTIMATED DATES
		\$0.00	\$0.00	\$1,347,000.00	\$0.00	\$0.00	\$1,347,000.00



PROJECT: SR 3010 Bridge

COUNTY: Luzerne

CATEGORY: BRIDGE

MUNICIPALITY: Dorrance

FUNCTIONAL CLASS: 08

S.R.: 3010 Segment: 0050

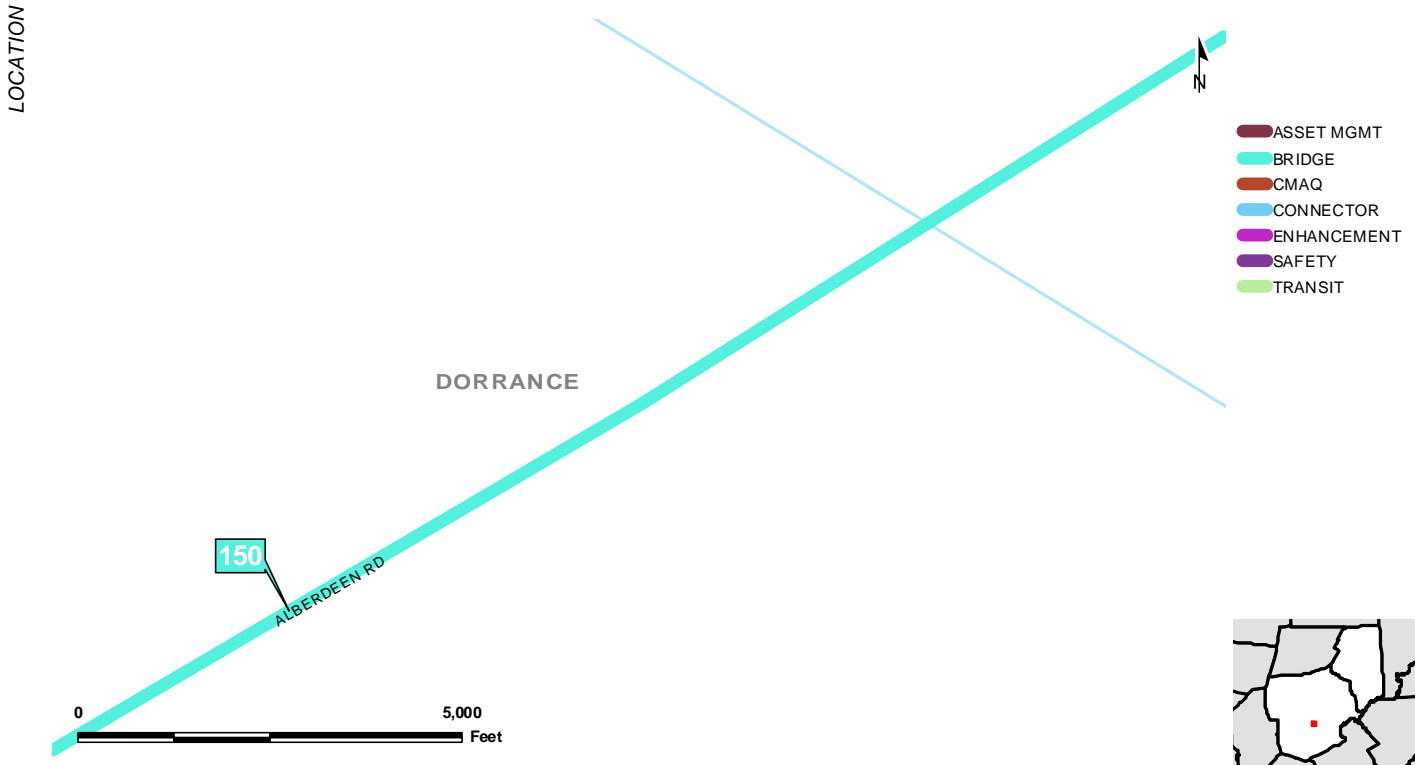
NHS: No

DESCRIPTION: SR 3010 Bridge - Other (Timber, Masonry, Multiple Material)

PROJECT NEED:

TRAFFIC	FACILITY	ENVIRONMENT	COMMUNITY	PROJECT PRIORITY
AADT: 1292	Bridges Affected: 1	Wetland: Yes	Comp Plan Zone: LDIA	Criteria 1: 1
AATT: 117	SD Bridge Present? N	Streams: No	Transit: No	Criteria 2: 2
Truck %: 9	Min Sufficiency Rating: 68.6	Flood Plain: Yes	EJ Pop: No	Criteria 3: 1
2009 V/C: 0.07	Max Detour Length (miles): 10	Historic: Yes	TUP Pop: No	Criteria 4: 1
2030 V/C: 0.11	Min. IRI: 2	Section 4F: No		Criteria 5: 2
Crash DELTA: 0.94	Signals Affected: 0	Note:		Criteria 6: 0
				TOTAL: 7
				RANK: 230

FUNDING SUMMARY	2011-2014 TIP	2015-2016	2017-2018	2019-2022	2023-2030	TOTAL	ESTIMATED DATES
		\$0.00	\$0.00	\$0.00	\$47,000.00	\$141,000.00	\$188,000.00



PROJECT: SR 3006 RC Slab Bridge

COUNTY: Luzerne

CATEGORY: BRIDGE

MUNICIPALITY: Conyngham

FUNCTIONAL CLASS: 08

S.R.: 3006 Segment: 0060

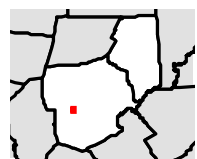
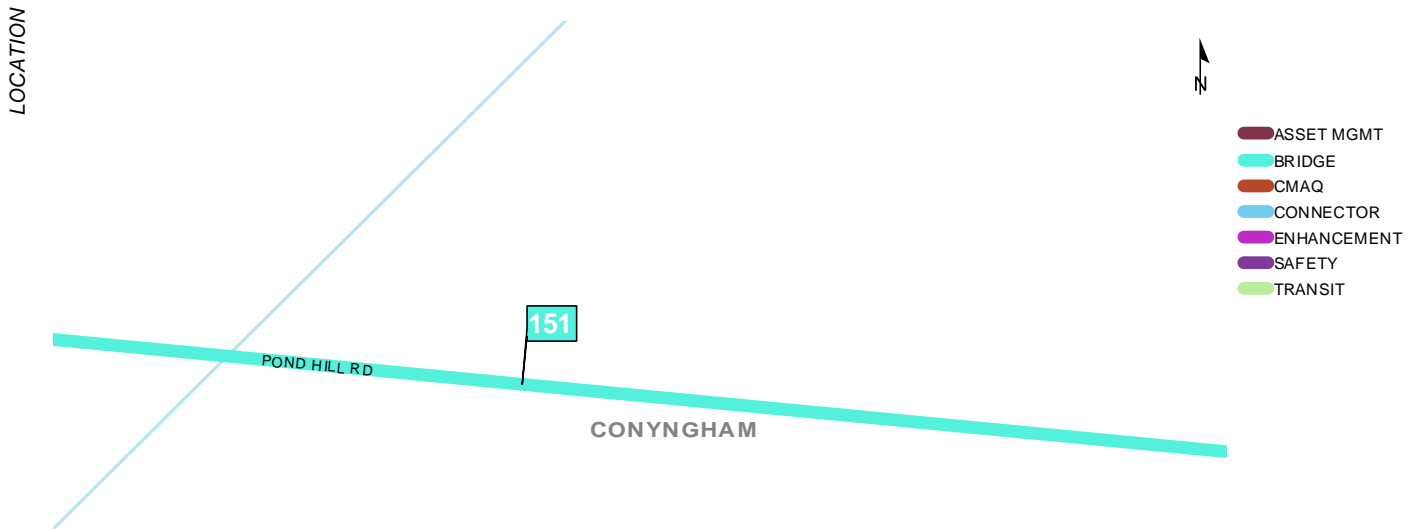
NHS: No

DESCRIPTION: SR 3006 RC Slab Bridge over Pond Creek

PROJECT NEED:

TRAFFIC	FACILITY	ENVIRONMENT	COMMUNITY	PROJECT PRIORITY
AADT: 604	Bridges Affected: 1	Wetland: Yes	Comp Plan Zone: Green	Criteria 1: 1
AATT: 54	SD Bridge Present? N	Streams: No	Transit: No	Criteria 2: 2
Truck %: 9	Min Sufficiency Rating: 55.6	Flood Plain: No	EJ Pop: No	Criteria 3: 0
2009 V/C: 0.04	Max Detour Length (miles): 1	Historic: No	TUP Pop: No	Criteria 4: 1
2030 V/C: 0.06	Min. IRI: 1	Section 4F: No		Criteria 5: 2
Crash DELTA: 2.1	Signals Affected: 0	Note:		Criteria 6: 0
				TOTAL: 6
				RANK: 260

FUNDING SUMMARY	2011-2014 TIP	2015-2016	2017-2018	2019-2022	2023-2030	TOTAL	ESTIMATED DATES
		\$0.00	\$0.00	\$0.00	\$35,750.00	\$107,250.00	\$143,000.00



PROJECT: SR 2036 RC Slab Bridge

COUNTY: Luzerne

CATEGORY: BRIDGE

MUNICIPALITY: Bear Creek

FUNCTIONAL CLASS: 09

S.R.: 2036 Segment: 0010

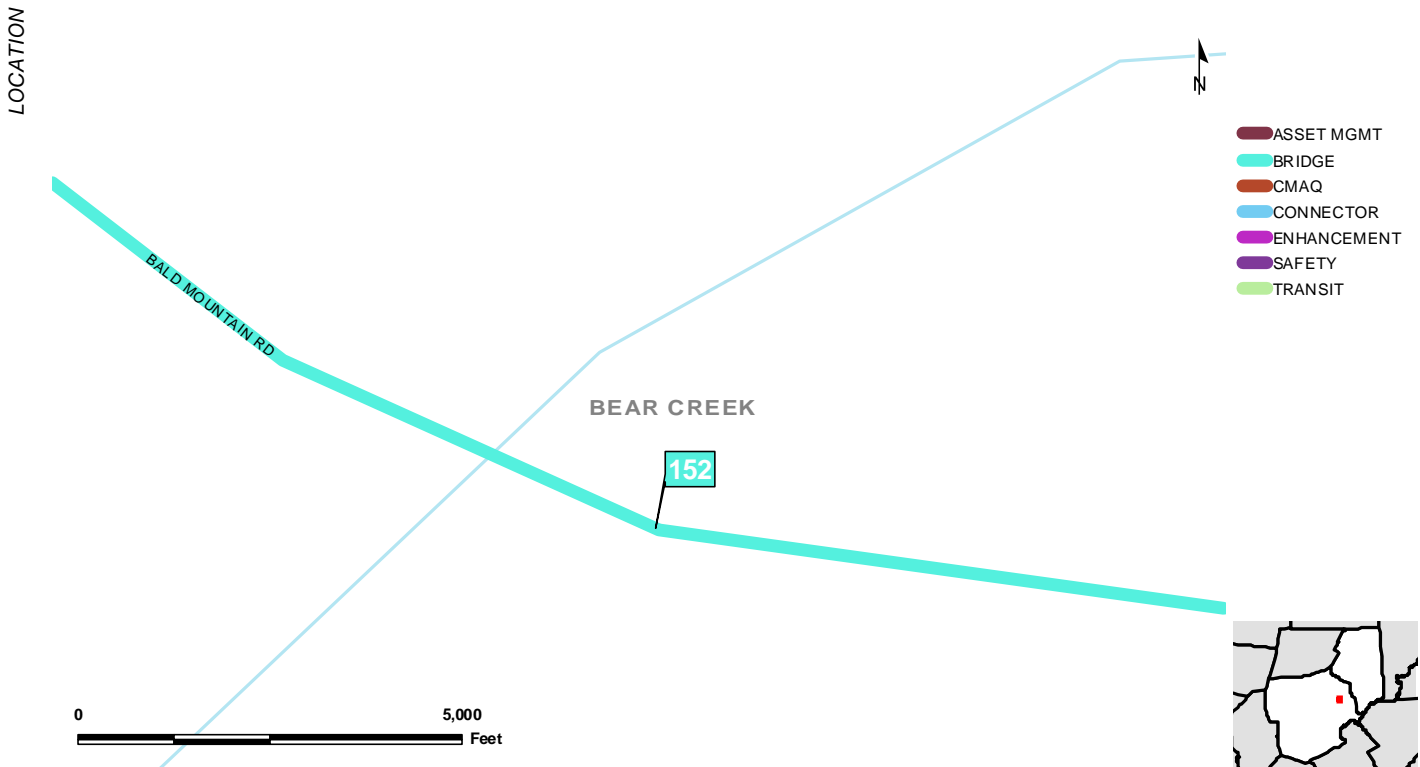
NHS: No

DESCRIPTION: SR 2036 RC Slab Bridge over Mill Creek

PROJECT NEED:

TRAFFIC	FACILITY	ENVIRONMENT	COMMUNITY	PROJECT PRIORITY
AADT: 429	Bridges Affected: 1	Wetland: Yes	Comp Plan Zone: Green	Criteria 1: 1
AATT: 39	SD Bridge Present? N	Streams: No	Transit: No	Criteria 2: 3
Truck %: 9	Min Sufficiency Rating: 56.9	Flood Plain: No	EJ Pop: No	Criteria 3: 0
2009 V/C: 0.03	Max Detour Length (miles): 18	Historic: Yes	TUP Pop: No	Criteria 4: 1
2030 V/C: 0.04	Min. IRI: 3	Section 4F: No		Criteria 5: 2
Crash DELTA: 5.81	Signals Affected: 0	Note:		Criteria 6: 0
				TOTAL: 7
				RANK: 227

FUNDING SUMMARY	2011-2014 TIP	2015-2016	2017-2018	2019-2022	2023-2030	TOTAL	ESTIMATED DATES
		\$0.00	\$0.00	\$0.00	\$25,500.00	\$76,500.00	\$102,000.00



PROJECT: SR 2035 Steel Girder Brdge

COUNTY: Luzerne

CATEGORY: BRIDGE

MUNICIPALITY: Jenkins

FUNCTIONAL CLASS: 08

S.R.: 2035 Segment: 0110

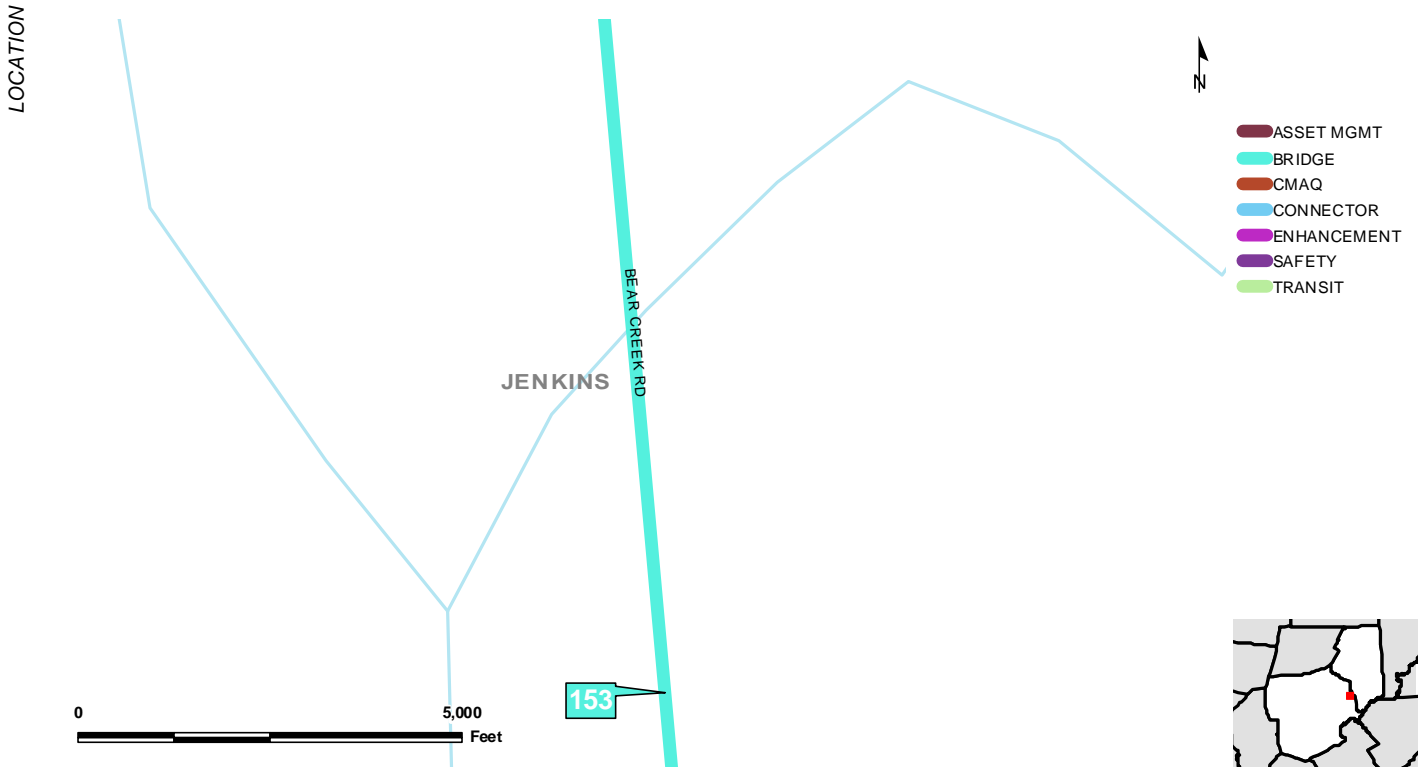
NHS: No

DESCRIPTION: SR 2035 Steel Girder Brdge over Mud Run Creek

PROJECT NEED:

TRAFFIC	FACILITY	ENVIRONMENT	COMMUNITY	PROJECT PRIORITY
AADT: 658	Bridges Affected: 1	Wetland: Yes	Comp Plan Zone: Green	Criteria 1: 1
AATT: 20	SD Bridge Present? N	Streams: HQ	Transit: No	Criteria 2: 2
Truck %: 3	Min Sufficiency Rating: 56.6	Flood Plain: No	EJ Pop: Yes	Criteria 3: 0
2009 V/C: 0.04	Max Detour Length (miles): 20	Historic: Yes	TUP Pop: Yes	Criteria 4: 1
2030 V/C: 0.05	Min. IRI: 3	Section 4F: Yes		Criteria 5: 2
Crash DELTA: 0.79	Signals Affected: 0	Note:		Criteria 6: 2
				TOTAL: 8
				RANK: 207

FUNDING SUMMARY	2011-2014 TIP	2015-2016	2017-2018	2019-2022	2023-2030	TOTAL	ESTIMATED DATES
		\$0.00	\$0.00	\$0.00	\$127,750.00	\$383,250.00	\$511,000.00



PROJECT: SR 2035 Steel Girder Brdg

COUNTY: Luzerne

CATEGORY: BRIDGE

MUNICIPALITY: Bear Creek

FUNCTIONAL CLASS: 08

S.R.: 2035 Segment: 0040

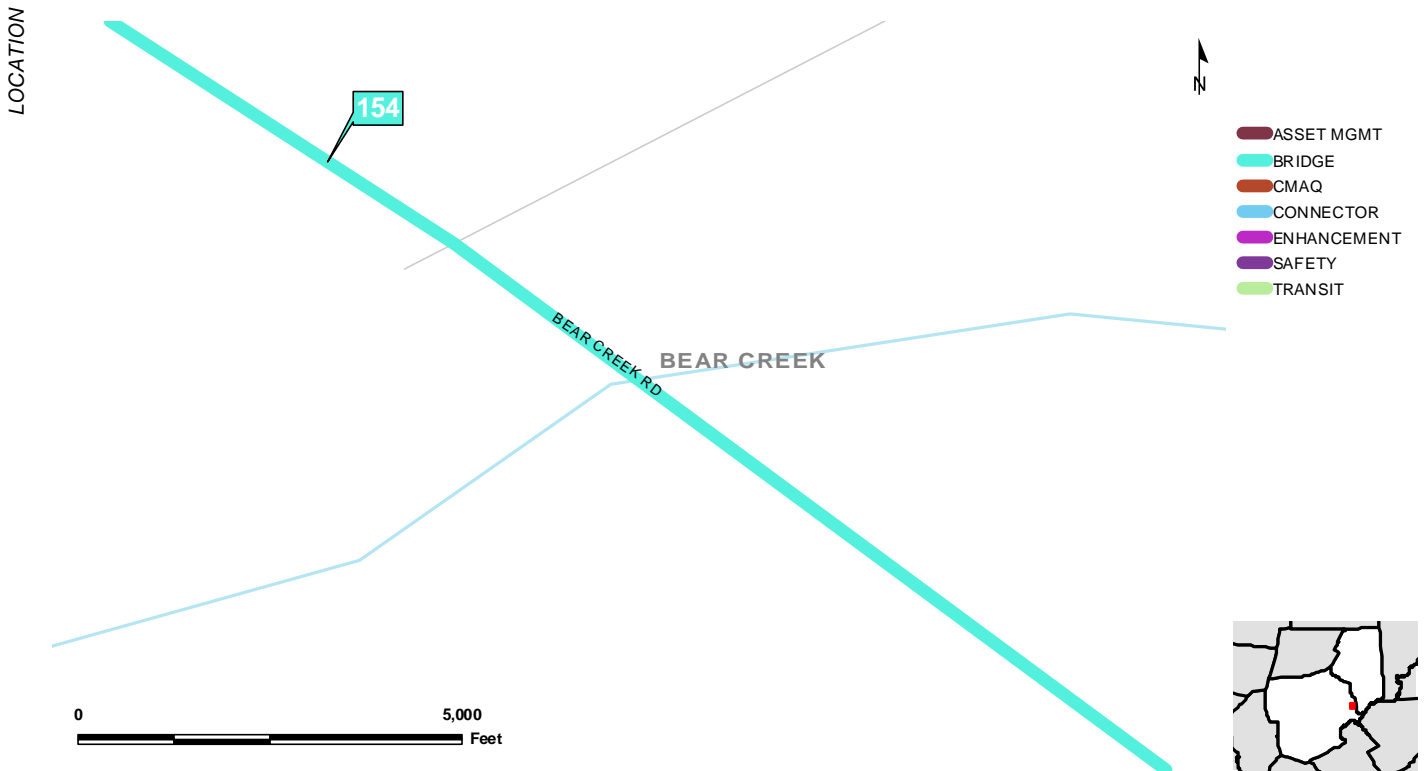
NHS: No

DESCRIPTION: SR 2035 Steel Girder bridge over Meadow Run

PROJECT NEED:

TRAFFIC	FACILITY	ENVIRONMENT	COMMUNITY	PROJECT PRIORITY
AADT: 645	Bridges Affected: 1	Wetland: Yes	Comp Plan Zone: Green	Criteria 1: 1
AATT: 64	SD Bridge Present? N	Streams: HQ	Transit: No	Criteria 2: 2
Truck %: 10	Min Sufficiency Rating: 67.5	Flood Plain: Yes	EJ Pop: No	Criteria 3: 0
2009 V/C: 0.04	Max Detour Length (miles): 21	Historic: Yes	TUP Pop: No	Criteria 4: 1
2030 V/C: 0.05	Min. IRI: 2	Section 4F: Maybe		Criteria 5: 2
Crash DELTA: 2.37	Signals Affected: 0	Note: Managed Land		Criteria 6: 0
				TOTAL: 6
				RANK: 258

FUNDING SUMMARY	2011-2014 TIP	2015-2016	2017-2018	2019-2022	2023-2030	TOTAL	ESTIMATED DATES
		\$0.00	\$0.00	\$0.00	\$29,500.00	\$88,500.00	\$118,000.00



PROJECT: SR 2017 PS Conc Bridge

COUNTY: Luzerne

CATEGORY: BRIDGE

MUNICIPALITY: Jenkins

FUNCTIONAL CLASS: 17

S.R.: 2017 Segment: 0050

NHS: No

DESCRIPTION: SR 2017 P/S Conc Non-Comp Adj Box over SR 2021

PROJECT NEED:

TRAFFIC	FACILITY	ENVIRONMENT	COMMUNITY	PROJECT PRIORITY
AADT: 4841	Bridges Affected: 1	Wetland: Yes	Comp Plan Zone: MDIA	Criteria 1: 1
AATT: 116	SD Bridge Present? Y	Streams: No	Transit: No	Criteria 2: 3
Truck %: 2	Min Sufficiency Rating: 12.3	Flood Plain: No	EJ Pop: No	Criteria 3: 2
2009 V/C: 0.36	Max Detour Length (miles): 5	Historic: No	TUP Pop: Yes	Criteria 4: 1
2030 V/C: 0.48	Min. IRI: 2	Section 4F: No		Criteria 5: 3
Crash DELTA: 0.66	Signals Affected: 0	Note:		Criteria 6: 1
				TOTAL: 11
				RANK: 117

FUNDING SUMMARY	2011-2014 TIP	2015-2016	2017-2018	2019-2022	2023-2030	TOTAL	ESTIMATED DATES
		\$0.00	\$0.00	\$782,000.00	\$0.00	\$0.00	\$782,000.00



PROJECT: SR 2015 RC Slab Bridge

COUNTY: Luzerne

CATEGORY: BRIDGE

MUNICIPALITY: Laflin

FUNCTIONAL CLASS: 16

S.R.: 2015 Segment: 0010

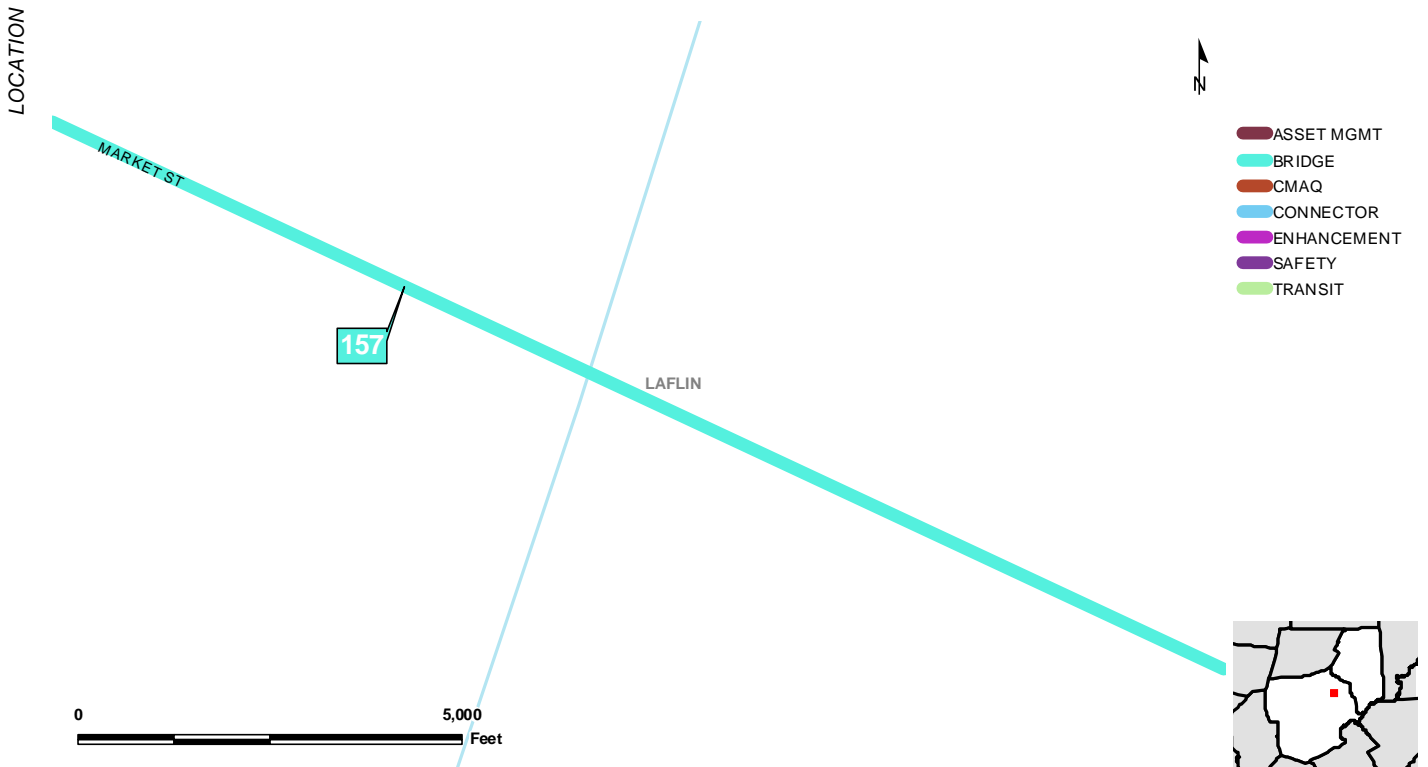
NHS: No

DESCRIPTION: SR 2015 RC Slab Bridge over Gardner Creek

PROJECT NEED:

TRAFFIC	FACILITY	ENVIRONMENT	COMMUNITY	PROJECT PRIORITY
AADT: 2093	Bridges Affected: 1	Wetland: Yes	Comp Plan Zone: MDIA	Criteria 1: 1
AATT: 169	SD Bridge Present? N	Streams: No	Transit: No	Criteria 2: 2
Truck %: 8	Min Sufficiency Rating: 65.3	Flood Plain: Yes	EJ Pop: Yes	Criteria 3: 2
2009 V/C: 0.14	Max Detour Length (miles): 7	Historic: Yes	TUP Pop: Yes	Criteria 4: 1
2030 V/C: 0.19	Min. IRI: 0	Section 4F: No		Criteria 5: 2
Crash DELTA: 1.27	Signals Affected: 0	Note:		Criteria 6: 2
				TOTAL: 10
				RANK: 147

FUNDING SUMMARY	2011-2014 TIP	2015-2016	2017-2018	2019-2022	2023-2030	TOTAL	ESTIMATED DATES
		\$0.00	\$0.00	\$0.00	\$30,000.00	\$90,000.00	\$120,000.00



PROJECT: SR 2008 Bridges

COUNTY: Luzerne

CATEGORY: BRIDGE

MUNICIPALITY: Hanover

FUNCTIONAL CLASS: 16

S.R.: 2008 Segment: 0084

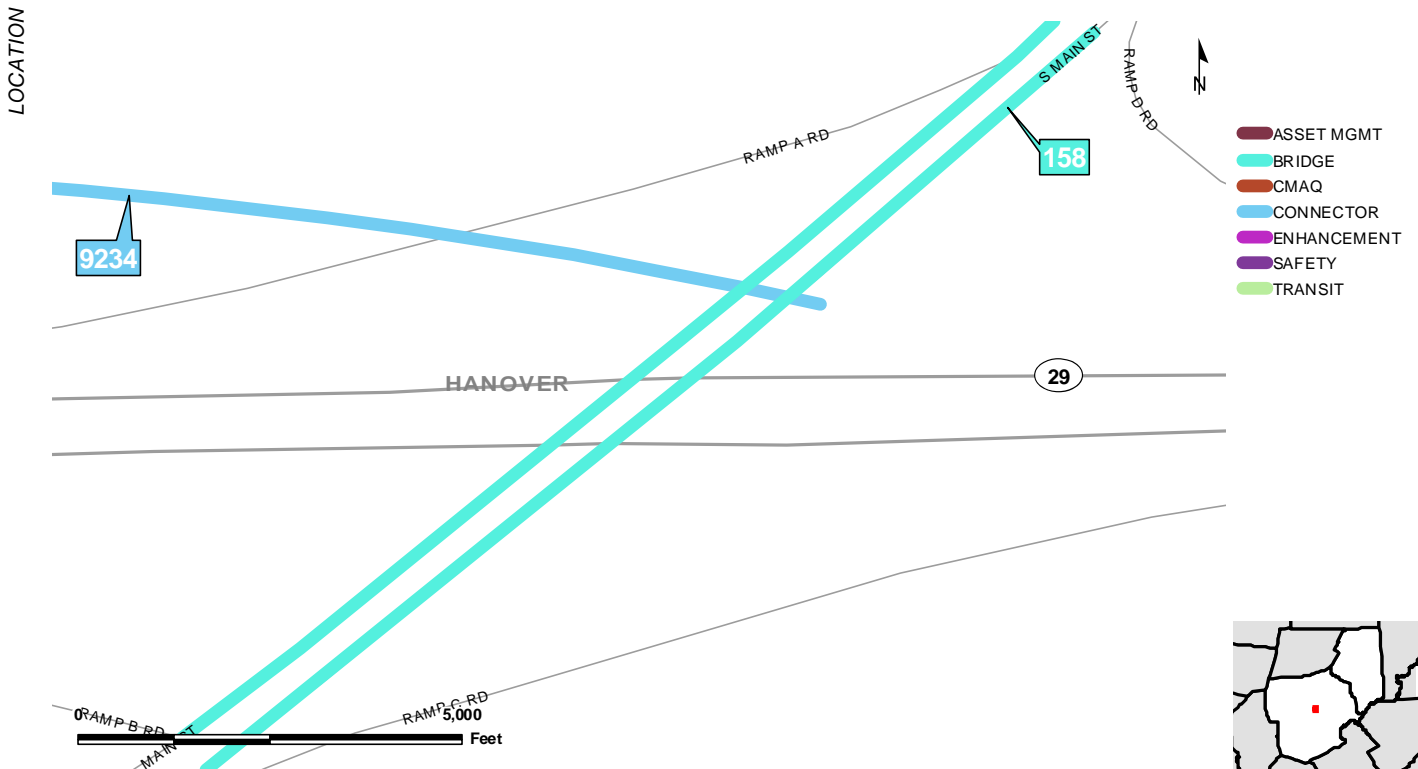
NHS: No

DESCRIPTION: Steel Girder bridges over PA 29

PROJECT NEED:

TRAFFIC	FACILITY	ENVIRONMENT	COMMUNITY	PROJECT PRIORITY
AADT: 8897	Bridges Affected: 1	Wetland: Yes	Comp Plan Zone: MDIA	Criteria 1: 2
AATT: 289	SD Bridge Present? N	Streams: No	Transit: Yes	Criteria 2: 2
Truck %: 4	Min Sufficiency Rating: 69.8	Flood Plain: No	EJ Pop: Yes	Criteria 3: 2
2009 V/C: 0.26	Max Detour Length (miles): 1	Historic: No	TUP Pop: Yes	Criteria 4: 1
2030 V/C: 0.34	Min. IRI: 1	Section 4F: No		Criteria 5: 3
Crash DELTA: -9	Signals Affected: 0	Note:		Criteria 6: 2
				TOTAL: 12
				RANK: 98

FUNDING SUMMARY	2011-2014 TIP	2015-2016	2017-2018	2019-2022	2023-2030	TOTAL	ESTIMATED DATES
		\$0.00	\$3,458,000.00	\$0.00	\$0.00	\$0.00	\$3,458,000.00



PROJECT: SR 1021 Box Culvert
 COUNTY: Luzerne
 MUNICIPALITY: Franklin
 S.R.: 1021 Segment: 0150

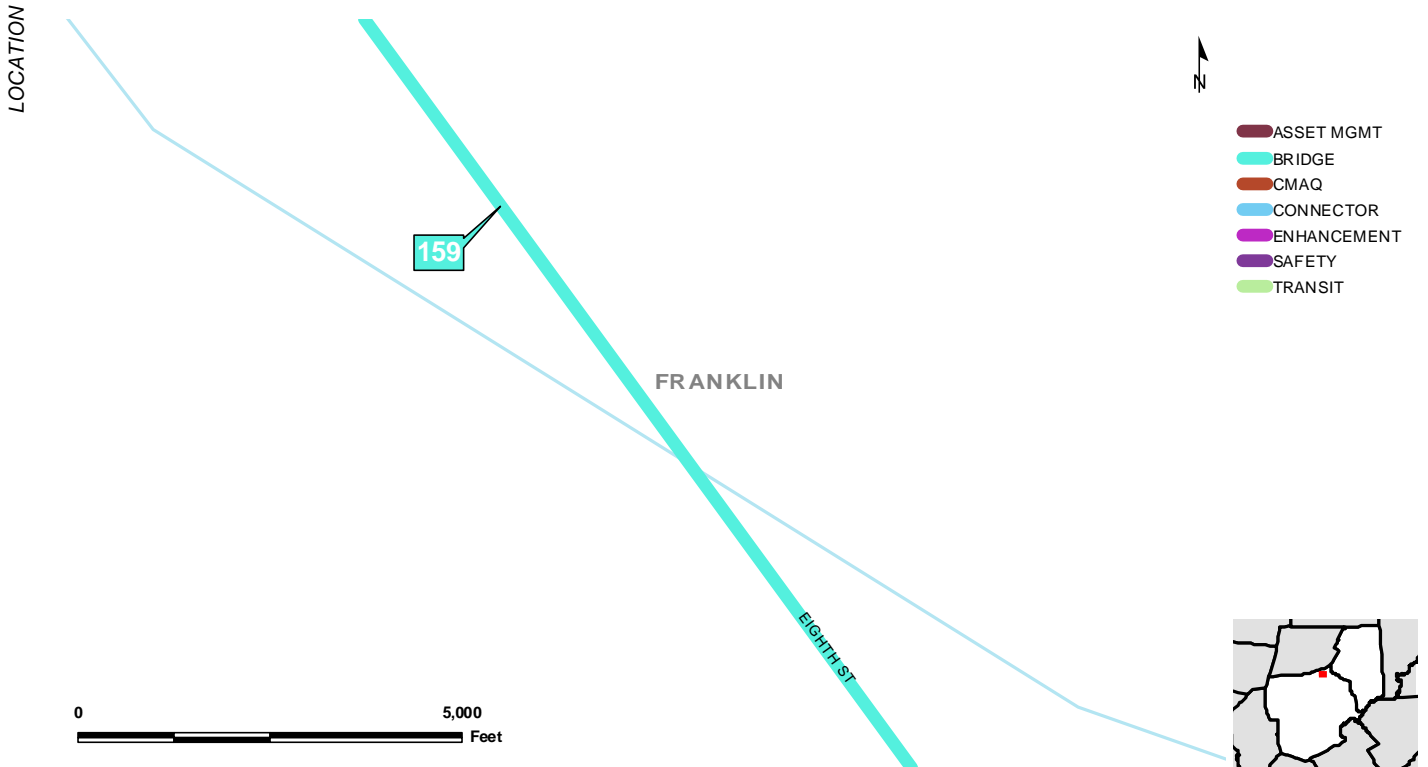
CATEGORY: BRIDGE
 FUNCTIONAL CLASS: 08
 NHS: No

DESCRIPTION: P/S Conc Comp Adj Box over Sutton Creek

PROJECT NEED:

TRAFFIC	FACILITY	ENVIRONMENT	COMMUNITY	PROJECT PRIORITY
AADT: 1169	Bridges Affected: 1	Wetland: Yes	Comp Plan Zone: Green	Criteria 1: 1
AATT: 175	SD Bridge Present? N	Streams: No	Transit: No	Criteria 2: 3
Truck %: 15	Min Sufficiency Rating: 93.4	Flood Plain: Yes	EJ Pop: No	Criteria 3: 0
2009 V/C: 0.07	Max Detour Length (miles): 6	Historic: No	TUP Pop: No	Criteria 4: 2
2030 V/C: 0.1	Min. IRI: 2	Section 4F: No		Criteria 5: 1
Crash DELTA: 3.67	Signals Affected: 0	Note:		Criteria 6: 0
				TOTAL: 7
				RANK: 226

FUNDING SUMMARY	2011-2014 TIP	2015-2016	2017-2018	2019-2022	2023-2030	TOTAL	ESTIMATED DATES
		\$0.00	\$0.00	\$0.00	\$9,000.00	\$27,000.00	\$36,000.00



PROJECT: SR 1012 Bridge

COUNTY: Luzerne

CATEGORY: BRIDGE

MUNICIPALITY: Jackson

FUNCTIONAL CLASS: 07

S.R.: 1012 Segment: 0010

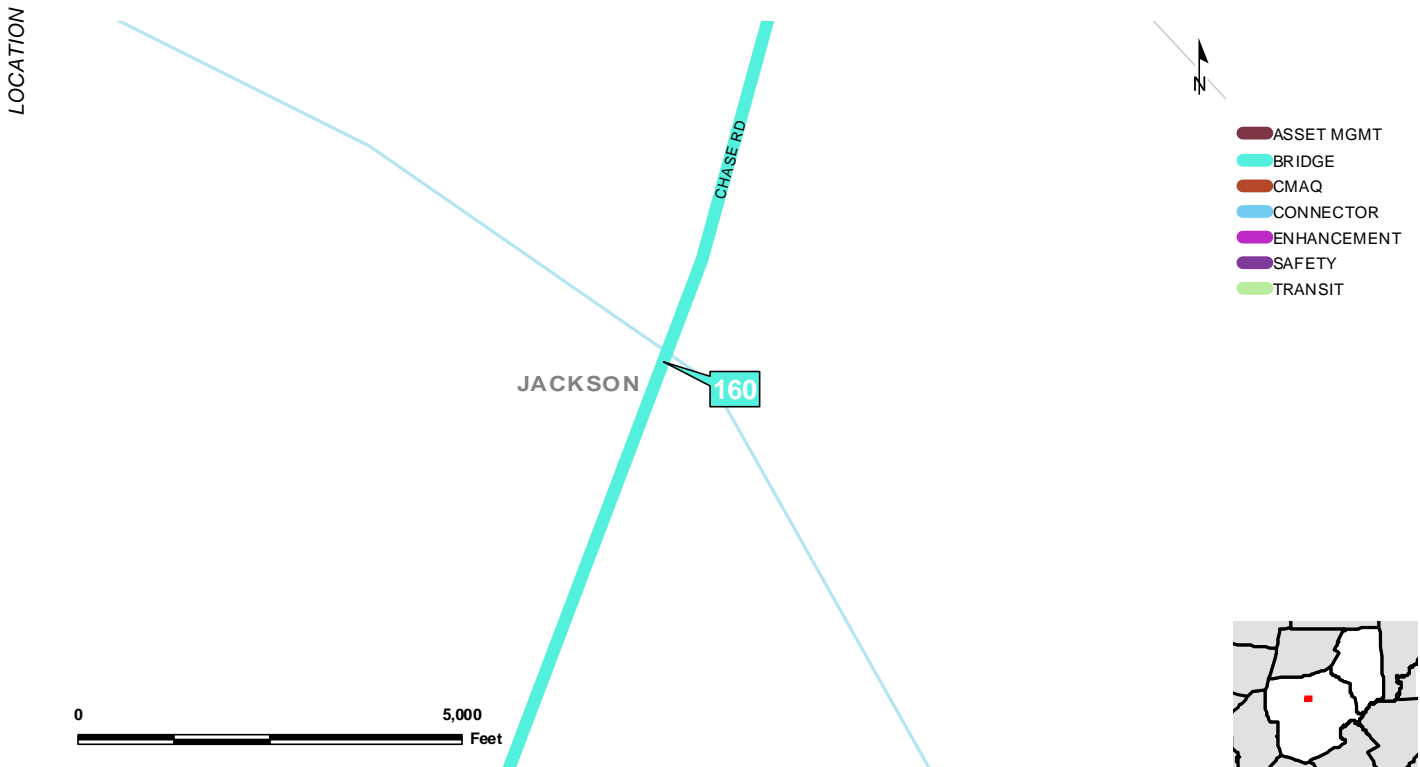
NHS: No

DESCRIPTION: Other (Timber, Masonry, Multiple Material) over East Fork Harveys Creek

PROJECT NEED:

TRAFFIC	FACILITY	ENVIRONMENT	COMMUNITY	PROJECT PRIORITY
AADT: 2414	Bridges Affected: 1	Wetland: Yes	Comp Plan Zone: Green	Criteria 1: 1
AATT: 72	SD Bridge Present? N	Streams: No	Transit: No	Criteria 2: 2
Truck %: 3	Min Sufficiency Rating: 60	Flood Plain: Yes	EJ Pop: No	Criteria 3: 0
2009 V/C: 0.13	Max Detour Length (miles): 14	Historic: Yes	TUP Pop: No	Criteria 4: 1
2030 V/C: 0.19	Min. IRI: 2	Section 4F: No		Criteria 5: 2
Crash DELTA: 2.54	Signals Affected: 0	Note:		Criteria 6: 0
				TOTAL: 6
				RANK: 257

FUNDING SUMMARY	2011-2014 TIP	2015-2016	2017-2018	2019-2022	2023-2030	TOTAL	ESTIMATED DATES
		\$0.00	\$0.00	\$0.00	\$23,000.00	\$69,000.00	\$92,000.00



PROJECT: PA 437 Steel Girder Bridge

COUNTY: Luzerne

CATEGORY: BRIDGE

MUNICIPALITY: Dennison

FUNCTIONAL CLASS: 06

S.R.: 0437 Segment: 0080

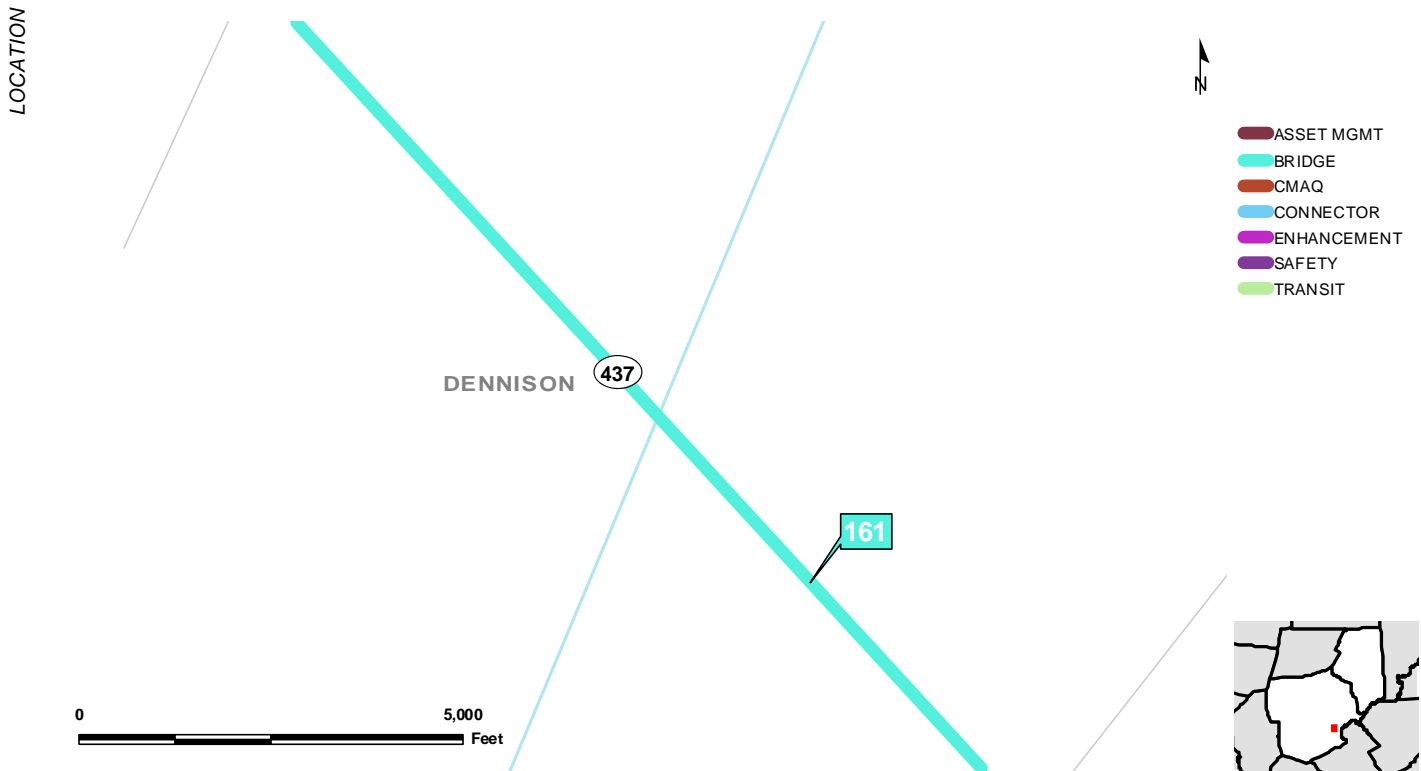
NHS: No

DESCRIPTION: Steel Girder bridge over Creasy Creek

PROJECT NEED:

TRAFFIC	FACILITY	ENVIRONMENT	COMMUNITY	PROJECT PRIORITY
AADT: 3550	Bridges Affected: 1	Wetland: Yes	Comp Plan Zone: Green	Criteria 1: 1
AATT: 151	SD Bridge Present? Y	Streams: No	Transit: No	Criteria 2: 3
Truck %: 4	Min Sufficiency Rating: 24	Flood Plain: No	EJ Pop: No	Criteria 3: 0
2009 V/C: 0.24	Max Detour Length (miles): 30	Historic: No	TUP Pop: No	Criteria 4: 1
2030 V/C: 0.34	Min. IRI: 3	Section 4F: No		Criteria 5: 3
Crash DELTA: 0.55	Signals Affected: 0	Note:		Criteria 6: 0
				TOTAL: 8
				RANK: 199

FUNDING SUMMARY	2011-2014 TIP	2015-2016	2017-2018	2019-2022	2023-2030	TOTAL	ESTIMATED DATES
		\$0.00	\$0.00	\$0.00	\$320,250.00	\$960,750.00	\$1,281,000.00



PROJECT: PA 437 Steel Girder Bridge

COUNTY: Luzerne

CATEGORY: BRIDGE

MUNICIPALITY: Dennison

FUNCTIONAL CLASS: 06

S.R.: 0437 Segment: 0070

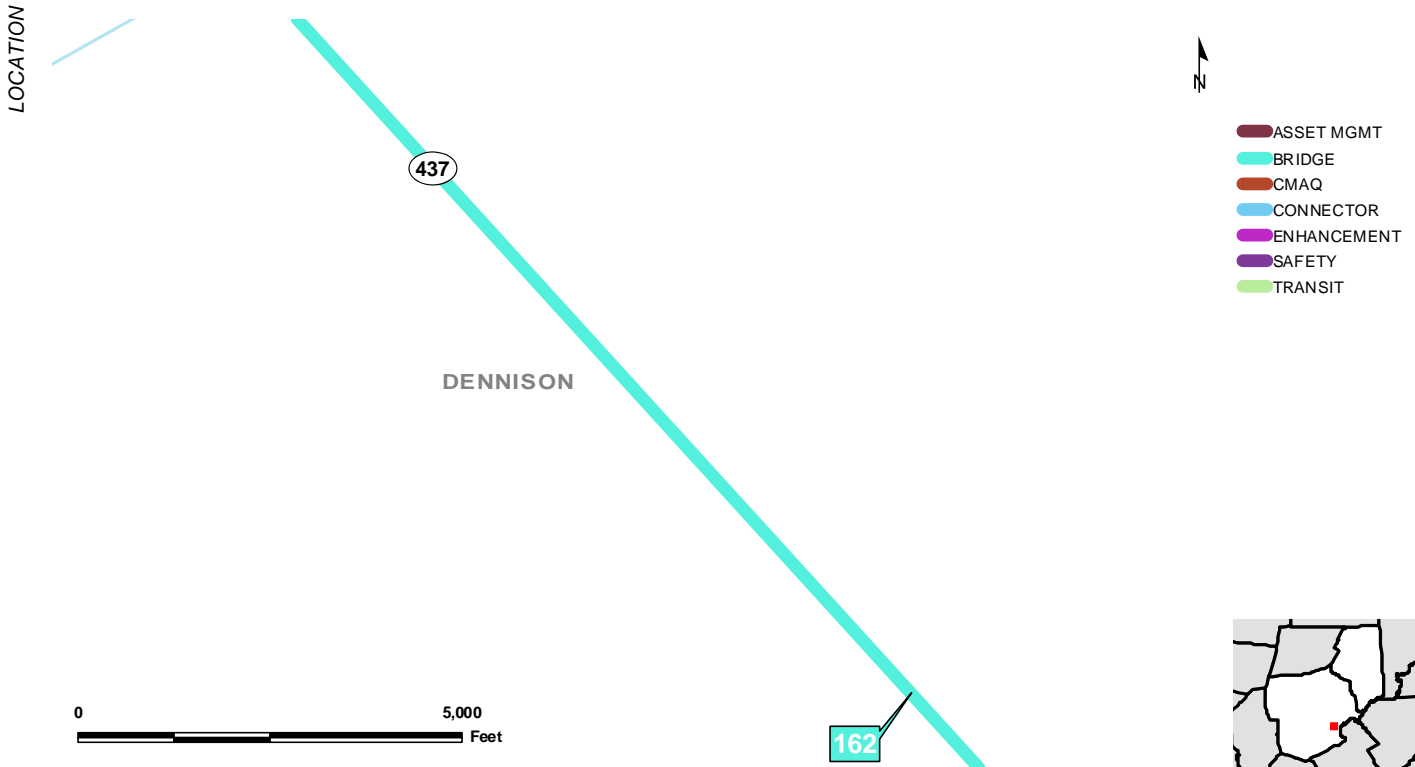
NHS: No

DESCRIPTION: Steel Girder bridge over Reilly Creek

PROJECT NEED:

TRAFFIC	FACILITY	ENVIRONMENT	COMMUNITY	PROJECT PRIORITY
AADT: 3550	Bridges Affected: 1	Wetland: Yes	Comp Plan Zone: Green	Criteria 1: 1
AATT: 151	SD Bridge Present? Y	Streams: No	Transit: No	Criteria 2: 3
Truck %: 4	Min Sufficiency Rating: 35.4	Flood Plain: No	EJ Pop: No	Criteria 3: 0
2009 V/C: 0.24	Max Detour Length (miles): 30	Historic: No	TUP Pop: No	Criteria 4: 1
2030 V/C: 0.34	Min. IRI: 3	Section 4F: No		Criteria 5: 3
Crash DELTA: 0.55	Signals Affected: 0	Note:		Criteria 6: 0
				TOTAL: 8
				RANK: 198

FUNDING SUMMARY	2011-2014 TIP	2015-2016	2017-2018	2019-2022	2023-2030	TOTAL	ESTIMATED DATES
		\$0.00	\$0.00	\$0.00	\$286,500.00	\$859,500.00	\$1,146,000.00



PROJECT: PA 309 Steel Girder Bridges

COUNTY: Luzerne

CATEGORY: BRIDGE

MUNICIPALITY: Butler

FUNCTIONAL CLASS: 16

S.R.: 0309 Segment: 0260

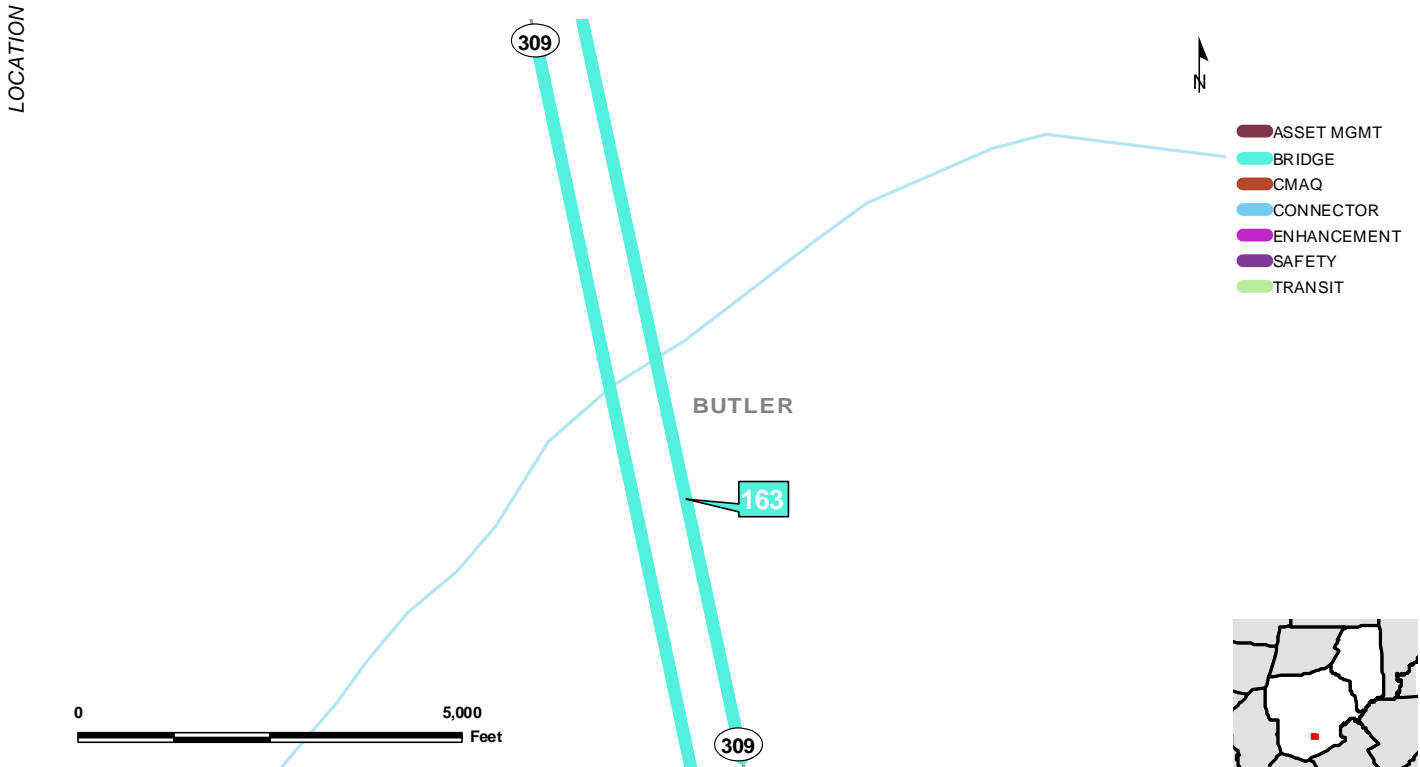
NHS: No

DESCRIPTION: Steel Girder bridge over Nescopeck Creek

PROJECT NEED:

TRAFFIC	FACILITY	ENVIRONMENT	COMMUNITY	PROJECT PRIORITY
AADT: 11056	Bridges Affected: 1	Wetland: Yes	Comp Plan Zone: LDIA	Criteria 1: 3
AATT: 553	SD Bridge Present? N	Streams: HQ	Transit: No	Criteria 2: 2
Truck %: 5	Min Sufficiency Rating: 76.6	Flood Plain: Yes	EJ Pop: No	Criteria 3: 1
2009 V/C: 0.42	Max Detour Length (miles): 7	Historic: Yes	TUP Pop: Yes	Criteria 4: 1
2030 V/C: 0.56	Min. IRI: 3	Section 4F: No		Criteria 5: 2
Crash DELTA: 0.74	Signals Affected: 0	Note:		Criteria 6: 1
				TOTAL: 10
				RANK: 125

FUNDING SUMMARY	2011-2014 TIP	2015-2016	2017-2018	2019-2022	2023-2030	TOTAL	ESTIMATED DATES
		\$0.00	\$0.00	\$0.00	\$509,500.00	\$1,528,500.00	\$2,038,000.00



PROJECT: PA 118 Reinf Conc Bridge

COUNTY: Luzerne

CATEGORY: BRIDGE

MUNICIPALITY: Lehman

FUNCTIONAL CLASS: 06

S.R.: 0118 Segment: 0300

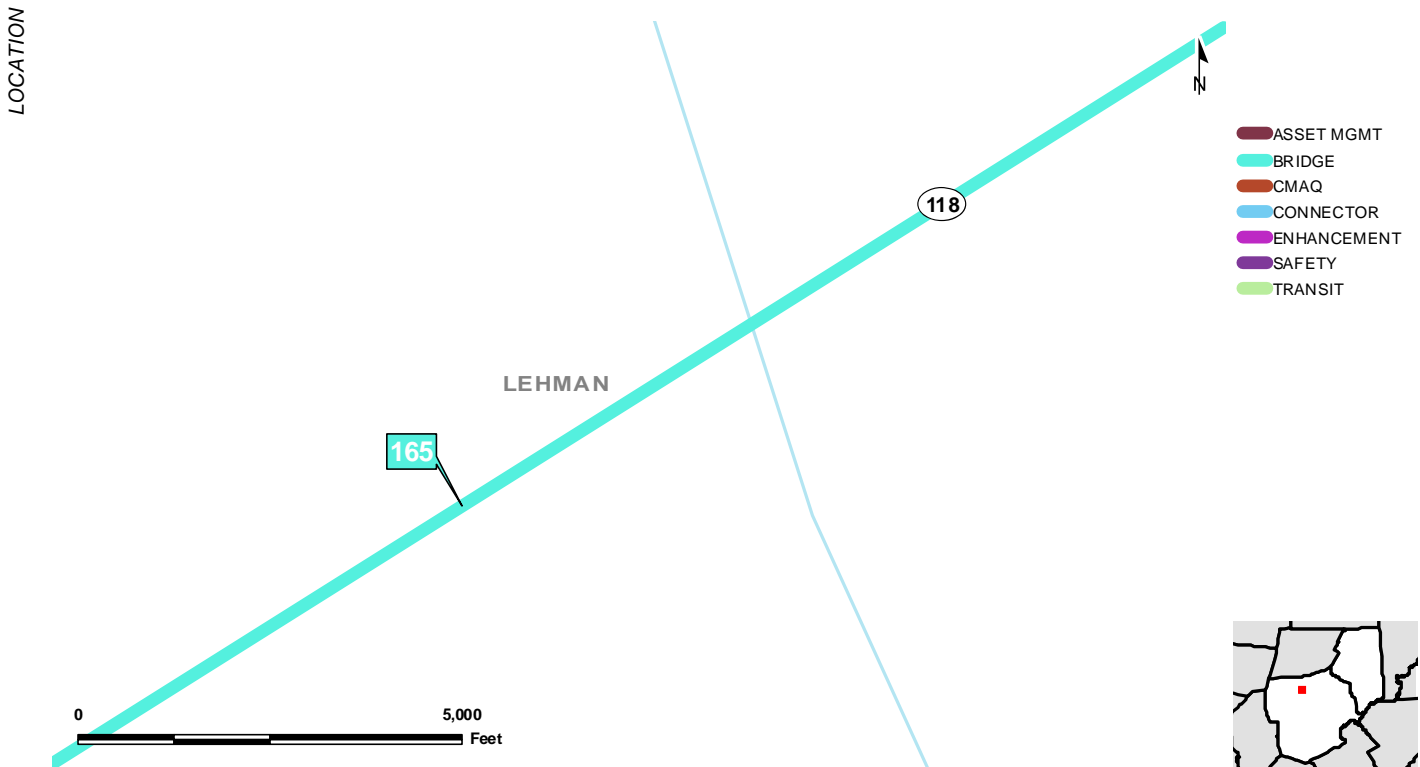
NHS: No

DESCRIPTION: Other Reinforced Concrete

PROJECT NEED:

TRAFFIC	FACILITY	ENVIRONMENT	COMMUNITY	PROJECT PRIORITY
AADT: 8368	Bridges Affected: 1	Wetland: Yes	Comp Plan Zone: Green	Criteria 1: 2
AATT: 586	SD Bridge Present? Y	Streams: HQ	Transit: No	Criteria 2: 3
Truck %: 7	Min Sufficiency Rating: 43.1	Flood Plain: Yes	EJ Pop: No	Criteria 3: 0
2009 V/C: 0.51	Max Detour Length (miles): 8	Historic: No	TUP Pop: Yes	Criteria 4: 1
2030 V/C: 0.74	Min. IRI: 3	Section 4F: No		Criteria 5: 3
Crash DELTA: 1.07	Signals Affected: 0	Note:		Criteria 6: 1
				TOTAL: 10
				RANK: 137

FUNDING SUMMARY	2011-2014 TIP	2015-2016	2017-2018	2019-2022	2023-2030	TOTAL	ESTIMATED DATES
		\$0.00	\$0.00	\$0.00	\$27,250.00	\$81,750.00	\$109,000.00



PROJECT: ITS for I-81 Detours

COUNTY: Luzerne

CATEGORY: ITS

MUNICIPALITY: Butler, Wright, Fairview, Hanover

FUNCTIONAL CLASS: 14

S.R.: 6309 Segment: 0560

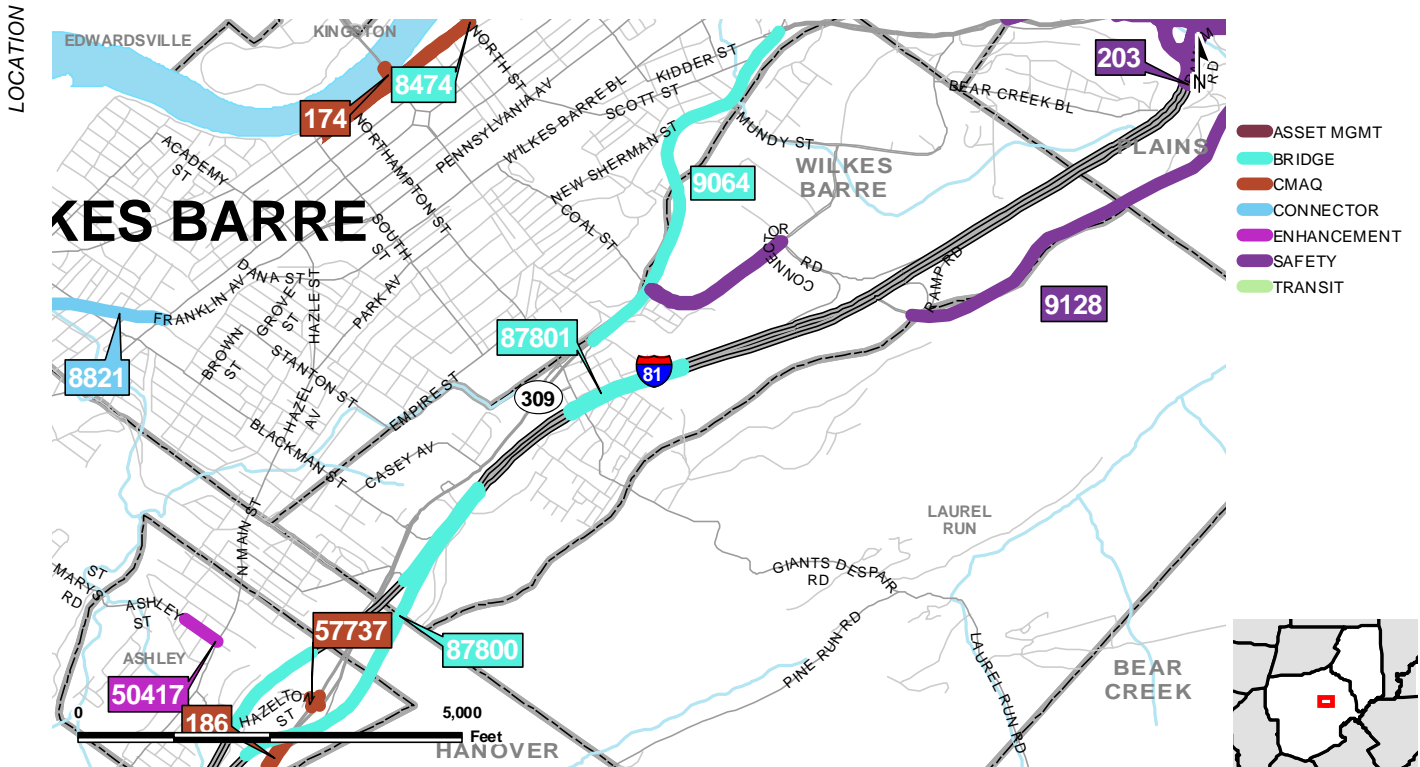
NHS: No

DESCRIPTION: ITS equipment for I-81 detours / adaptive green programming for signals

PROJECT NEED:

TRAFFIC	FACILITY	ENVIRONMENT	COMMUNITY	PROJECT PRIORITY
AADT: 19190	Bridges Affected: 4	Wetland: Yes	Comp Plan Zone: MDIA	Criteria 1: 3
AATT: 0	SD Bridge Present? N	Streams: No	Transit: Yes	Criteria 2: 2
Truck %: 0	Min Sufficiency Rating: 73.3	Flood Plain: No	EJ Pop: Yes	Criteria 3: 2
2009 V/C: 0.53	Max Detour Length (miles): 5	Historic: No	TUP Pop: Yes	Criteria 4: 2
2030 V/C: 0.7	Min. IRI: 1	Section 4F: No		Criteria 5: 3
Crash DELTA: 2.78	Signals Affected: 14	Note:		Criteria 6: 3
				TOTAL: 15
				RANK: 39

FUNDING SUMMARY	2011-2014 TIP	2015-2016	2017-2018	2019-2022	2023-2030	TOTAL	ESTIMATED DATES
		\$0.00	\$300,000.00	\$0.00	\$0.00	\$0.00	\$300,000.00



PROJECT: PA 309/Wyoming SPUI

COUNTY: Luzerne

CATEGORY: CMAQ

MUNICIPALITY: Kingston

FUNCTIONAL CLASS: 12

S.R.: 0309 Segment: 0636

NHS: Yes

DESCRIPTION: Single Point Urban Interchange at X-Valley Expressway onto Wyoming Ave to eliminate Wells Rd. traffic/resolve complaints about truck traffic

PROJECT NEED:

TRAFFIC	FACILITY	ENVIRONMENT	COMMUNITY	PROJECT PRIORITY
AADT: 17567	Bridges Affected: 4	Wetland: Yes	Comp Plan Zone: PA	Criteria 1: 3
AATT: 1230	SD Bridge Present? N	Streams: No	Transit: Yes	Criteria 2: 2
Truck %: 7	Min Sufficiency Rating: 53.8	Flood Plain: Yes	EJ Pop: Yes	Criteria 3: 3
2009 V/C: 0.74	Max Detour Length (miles): 3	Historic: No	TUP Pop: Yes	Criteria 4: 2
2030 V/C: 0.98	Min. IRI: 1	Section 4F: No		Criteria 5: 3
Crash DELTA: 1.09	Signals Affected: 3	Note:		Criteria 6: 2
				TOTAL: 15
				RANK: 38

FUNDING SUMMARY	2011-2014 TIP	2015-2016	2017-2018	2019-2022	2023-2030	TOTAL	ESTIMATED DATES
		\$0.00	\$0.00	\$0.00	\$16,380,000.00	\$0.00	\$16,380,000.00



PROJECT: UnionSt @ PA309 Park and Ride

COUNTY: Luzerne

CATEGORY: CMAQ

MUNICIPALITY: Pringle

FUNCTIONAL CLASS: 16

S.R.: 1013 Segment: 0025

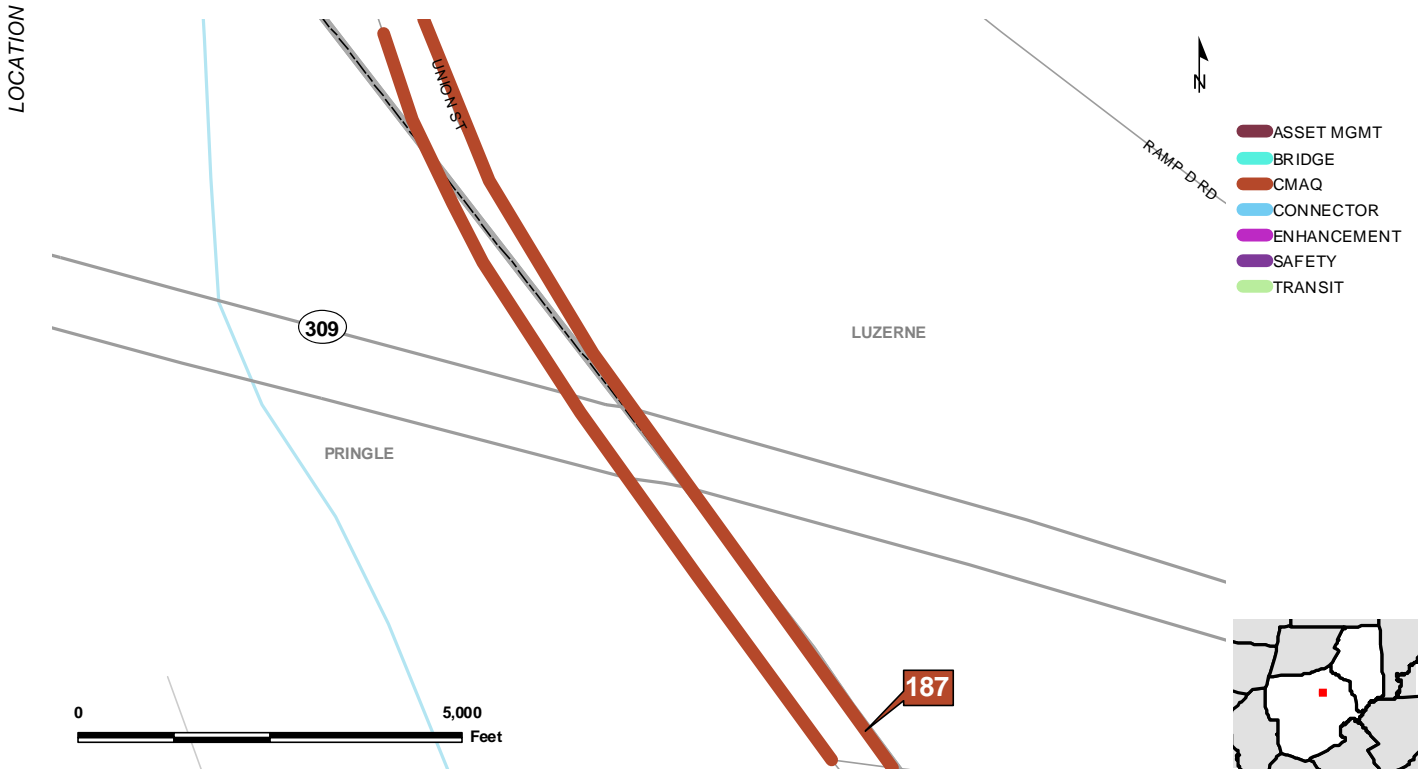
NHS: No

DESCRIPTION: Park and ride lot under 309 off Union St.

PROJECT NEED:

TRAFFIC	FACILITY	ENVIRONMENT	COMMUNITY	PROJECT PRIORITY
AADT: 10830	Bridges Affected: 0	Wetland: Yes	Comp Plan Zone: PA	Criteria 1: 3
AATT: 444	SD Bridge Present? Y	Streams: No	Transit: No	Criteria 2: 3
Truck %: 4	Min Sufficiency Rating: 0	Flood Plain: Yes	EJ Pop: Yes	Criteria 3: 3
2009 V/C: 0.25	Max Detour Length (miles): 0	Historic: No	TUP Pop: Yes	Criteria 4: 2
2030 V/C: 0.33	Min. IRI: 1	Section 4F: No		Criteria 5: 3
Crash DELTA: 19.39	Signals Affected: 0	Note:		Criteria 6: 2
				TOTAL: 16
				RANK: 17

FUNDING SUMMARY	2011-2014 TIP	2015-2016	2017-2018	2019-2022	2023-2030	TOTAL	ESTIMATED DATES
		\$0.00	\$500,000.00	\$0.00	\$0.00	\$0.00	\$500,000.00



PROJECT: Wyoming Ave Signal Retime

COUNTY: Luzerne

CATEGORY: CMAQ

MUNICIPALITY: Various

FUNCTIONAL CLASS: 14

S.R.: 0011 Segment: 0580

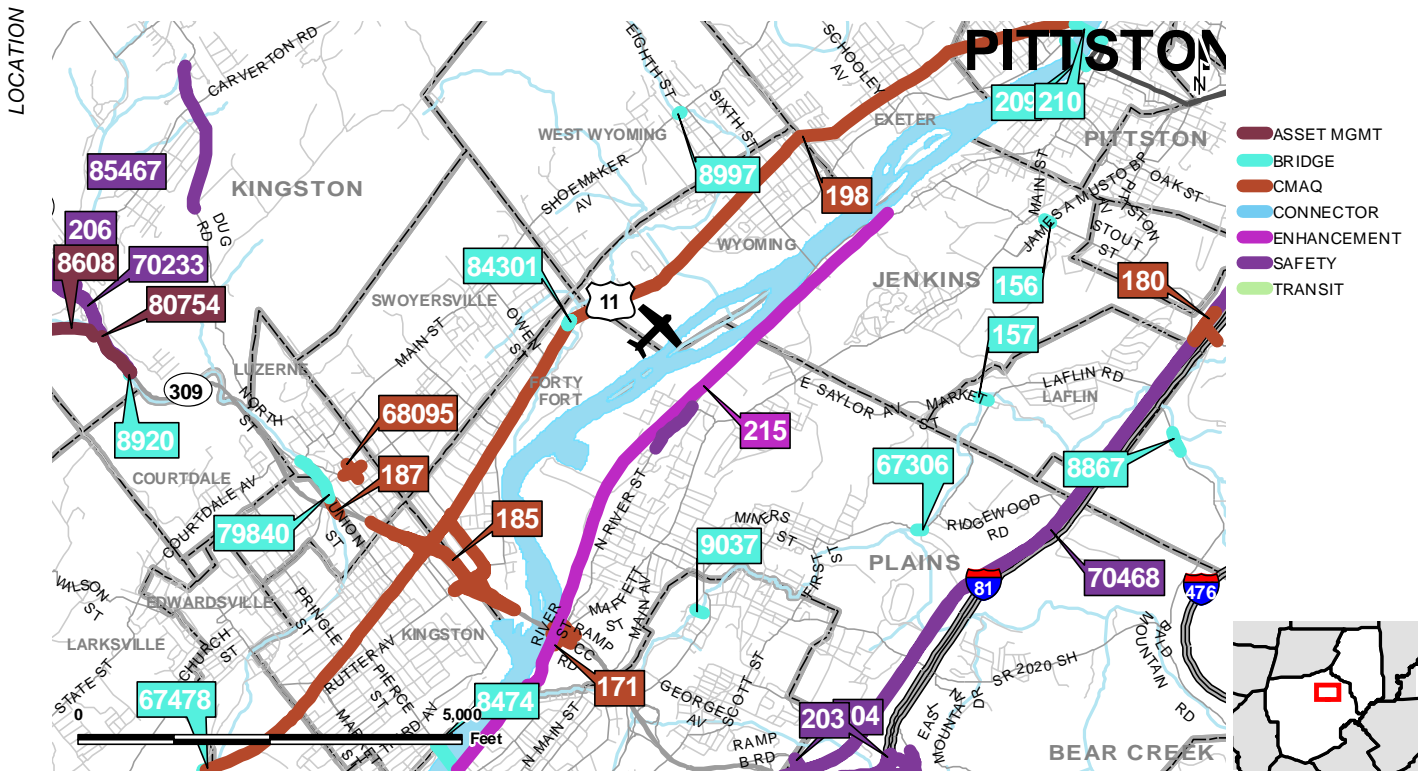
NHS: Yes

DESCRIPTION: Wyoming Ave Signal Retiming

PROJECT NEED:

TRAFFIC	FACILITY	ENVIRONMENT	COMMUNITY	PROJECT PRIORITY
AADT: 12018	Bridges Affected: 3	Wetland: Yes	Comp Plan Zone: MDIA	Criteria 1: 3
AATT: 841	SD Bridge Present? N	Streams: No	Transit: Yes	Criteria 2: 2
Truck %: 7	Min Sufficiency Rating: 51.8	Flood Plain: Yes	EJ Pop: Yes	Criteria 3: 2
2009 V/C: 0.73	Max Detour Length (miles): 6	Historic: Yes	TUP Pop: Yes	Criteria 4: 2
2030 V/C: 0.98	Min. IRI: 1	Section 4F: No		Criteria 5: 3
Crash DELTA: 2.74	Signals Affected: 20	Note:		Criteria 6: 3
				TOTAL: 15
				RANK: 40

FUNDING SUMMARY	2011-2014 TIP	2015-2016	2017-2018	2019-2022	2023-2030	TOTAL	ESTIMATED DATES
		\$0.00	\$0.00	\$1,666,000.00	\$0.00	\$0.00	\$1,666,000.00



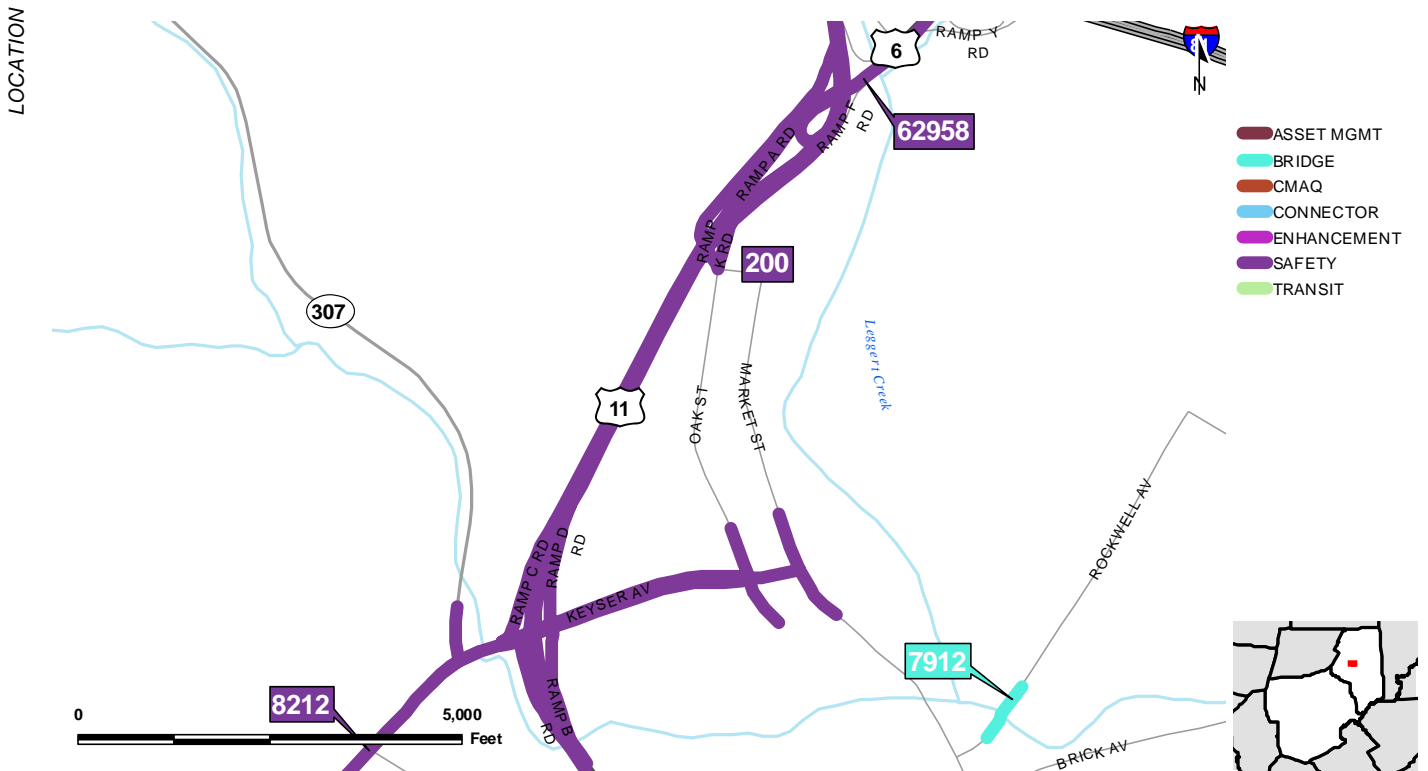
PROJECT: US 11/Keyser Ave/US Business 6 Safety Improvements
 COUNTY: Lackawanna CATEGORY: SAFETY
 MUNICIPALITY: Scranton FUNCTIONAL CLASS: 12
 S.R.: 0011 Segment: 0292 NHS: Yes

DESCRIPTION: Safety study and improvements along US 11, Keyser Avenue, and Business 6 (interchanges & intersections) - 3 hot spots, high crash rates, ped crashes

PROJECT NEED: Improve Safety

TRAFFIC	FACILITY	ENVIRONMENT	COMMUNITY	PROJECT PRIORITY
AADT: 27609	Bridges Affected: 5	Wetland: Yes	Comp Plan Zone: MDIA	Criteria 1: 3
AATT: 1850	SD Bridge Present? N	Streams: No	Transit: Yes	Criteria 2: 3
Truck %: 7	Min Sufficiency Rating: 63	Flood Plain: Yes	EJ Pop: Yes	Criteria 3: 2
2009 V/C: 0.62	Max Detour Length (miles): 10	Historic: Yes	TUP Pop: Yes	Criteria 4: 2
2030 V/C: 0.83	Min. IRI: 1	Section 4F: No		Criteria 5: 3
Crash DELTA: 4.06	Signals Affected: 6	Note:		Criteria 6: 3
				TOTAL: 16
				RANK: 16

FUNDING SUMMARY	2011-2014 TIP	2015-2016	2017-2018	2019-2022	2023-2030	TOTAL	ESTIMATED DATES
		\$0.00	\$2,500,000.00	\$0.00	\$0.00	\$0.00	\$2,500,000.00



PROJECT: I-81/PA 309 Interchange

COUNTY: Luzerne

CATEGORY: SAFETY

MUNICIPALITY: Plains Township

FUNCTIONAL CLASS: 11

S.R.: 0081 Segment: 1700

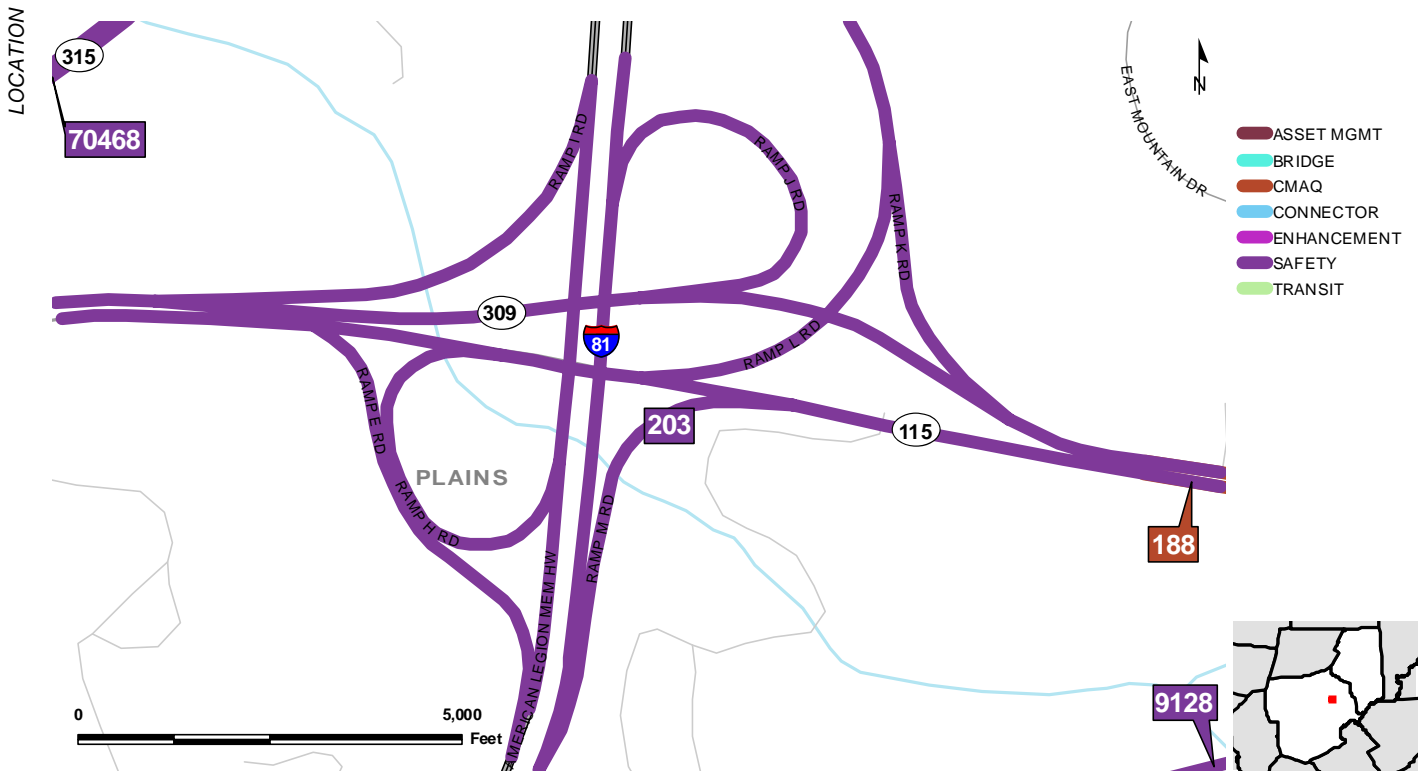
NHS: Yes

DESCRIPTION: I-81/PA 309 Interchange Safety Improvements - High crash rates on loop ramps and intersctions; poor

PROJECT NEED: Improve Safety

TRAFFIC	FACILITY	ENVIRONMENT	COMMUNITY	PROJECT PRIORITY
AADT: 70618	Bridges Affected: 6	Wetland: Yes	Comp Plan Zone: MDIA	Criteria 1: 3
AATT: 13932	SD Bridge Present? N	Streams: No	Transit: Yes	Criteria 2: 2
Truck %: 20	Min Sufficiency Rating: 64.3	Flood Plain: No	EJ Pop: Yes	Criteria 3: 2
2009 V/C: 1.59	Max Detour Length (miles): 10	Historic: Yes	TUP Pop: Yes	Criteria 4: 2
2030 V/C: 3.39	Min. IRI: 2	Section 4F: No		Criteria 5: 3
Crash DELTA: 1.25	Signals Affected: 0	Note:		Criteria 6: 3
				TOTAL: 15
				RANK: 43

FUNDING SUMMARY	2011-2014 TIP	2015-2016	2017-2018	2019-2022	2023-2030	TOTAL	ESTIMATED DATES
		\$0.00	\$0.00	\$3,000,000.00	\$0.00	\$0.00	\$3,000,000.00



PROJECT: PA 315/PA 309 NB Ramps

COUNTY: Luzerne

CATEGORY: SAFETY

MUNICIPALITY: Plains Township

FUNCTIONAL CLASS: 16

S.R.: 0315 Segment: 0045

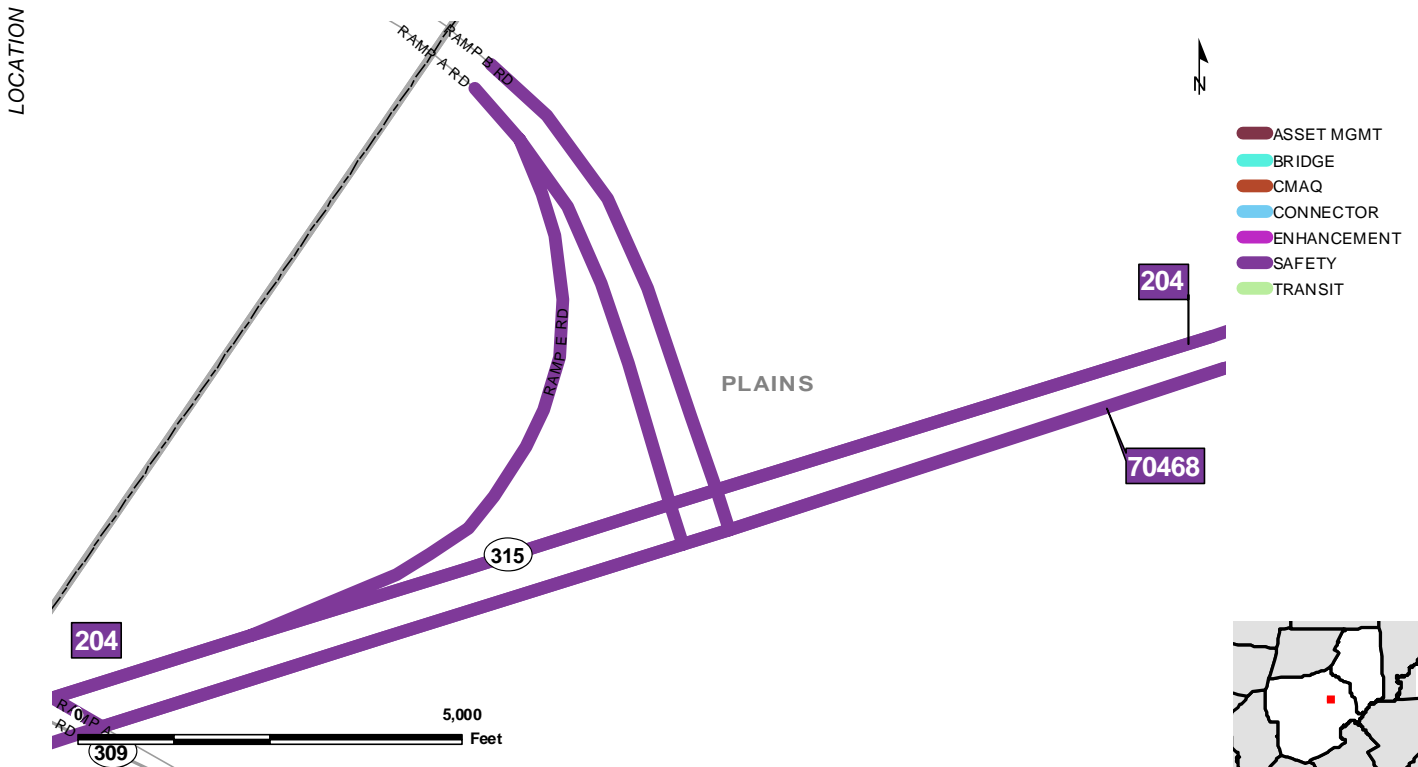
NHS: No

DESCRIPTION: PA 315/PA 309 NB Ramp Intersection Safety Improvements - Crash hot spot; high traffic volume; poor t

PROJECT NEED: Improve Safety

TRAFFIC	FACILITY	ENVIRONMENT	COMMUNITY	PROJECT PRIORITY
AADT: 24559	Bridges Affected: 1	Wetland: Yes	Comp Plan Zone: MDIA	Criteria 1: 3
AATT: 982	SD Bridge Present? N	Streams: No	Transit: Yes	Criteria 2: 1
Truck %: 4	Min Sufficiency Rating: 85.5	Flood Plain: No	EJ Pop: Yes	Criteria 3: 2
2009 V/C: 0.65	Max Detour Length (miles): 5	Historic: No	TUP Pop: Yes	Criteria 4: 2
2030 V/C: 0.87	Min. IRI: 3	Section 4F: No		Criteria 5: 1
Crash DELTA: 1.78	Signals Affected: 1	Note:		Criteria 6: 3
				TOTAL: 12
				RANK: 90

FUNDING SUMMARY	2011-2014 TIP	2015-2016	2017-2018	2019-2022	2023-2030	TOTAL	ESTIMATED DATES
		\$0.00	\$0.00	\$0.00	\$2,100,000.00	\$0.00	\$2,100,000.00



PROJECT: PA 309/SR 1036 Int

COUNTY: Luzerne

CATEGORY: SAFETY

MUNICIPALITY: Kingston

FUNCTIONAL CLASS: 14

S.R.: 0309 Segment: 0700

NHS: No

DESCRIPTION: PA 309/SR 1036 Intersectoin Safety Improvements - High crash rates and Crash Hot Spot

PROJECT NEED: Improve Safety

TRAFFIC	FACILITY	ENVIRONMENT	COMMUNITY	PROJECT PRIORITY
AADT: 34820	Bridges Affected: 1	Wetland: Yes	Comp Plan Zone: PA	Criteria 1: 3
AATT: 1742	SD Bridge Present? N	Streams: No	Transit: Yes	Criteria 2: 2
Truck %: 5	Min Sufficiency Rating: 75.3	Flood Plain: Yes	EJ Pop: No	Criteria 3: 3
2009 V/C: 1.14	Max Detour Length (miles): 8	Historic: Yes	TUP Pop: Yes	Criteria 4: 2
2030 V/C: 1.51	Min. IRI: 4	Section 4F: No		Criteria 5: 2
Crash DELTA: 2.76	Signals Affected: 1	Note:		Criteria 6: 1
				TOTAL: 13
				RANK: 74

FUNDING SUMMARY	2011-2014 TIP	2015-2016	2017-2018	2019-2022	2023-2030	TOTAL	ESTIMATED DATES
		\$0.00	\$0.00	\$2,700,000.00	\$0.00	\$0.00	\$2,700,000.00



PROJECT: W Lackawanna Ave. Bridge

COUNTY: Lackawanna

CATEGORY: BRIDGE

MUNICIPALITY: Scranton

FUNCTIONAL CLASS: 16

S.R.: K136 Segment: 0030

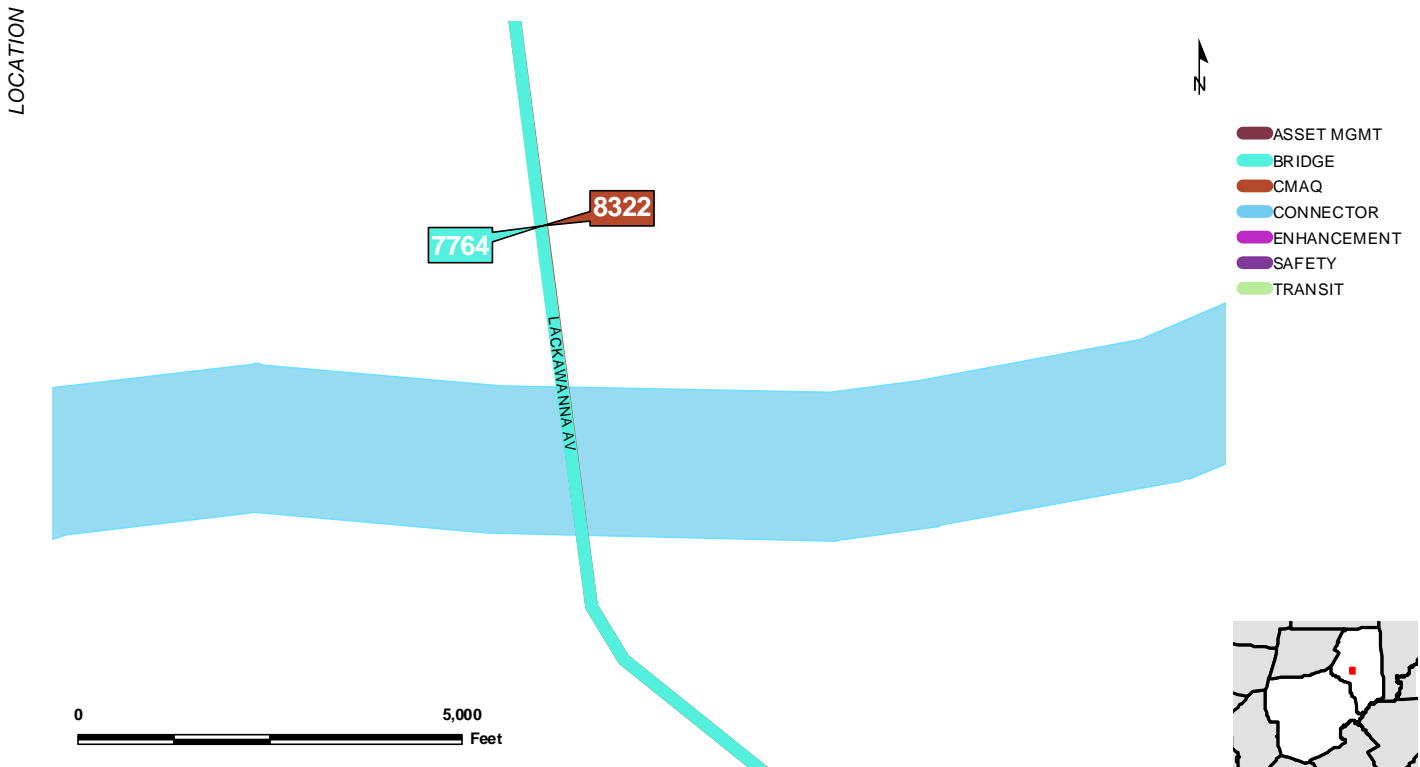
NHS: No

DESCRIPTION: SR7302, W. Lackawanna Avenue over Conrail Railroad City of Scranton Bridge Rehabilitation

PROJECT NEED:

TRAFFIC	FACILITY	ENVIRONMENT	COMMUNITY	PROJECT PRIORITY
AADT: 10156	Bridges Affected: 1	Wetland: Yes	Comp Plan Zone: PA	Criteria 1: 3
AATT: 711	SD Bridge Present? Y	Streams: No	Transit: Yes	Criteria 2: 3
Truck %: 7	Min Sufficiency Rating: 47.4	Flood Plain: Yes	EJ Pop: Yes	Criteria 3: 3
2009 V/C: 0.4	Max Detour Length (miles): 1	Historic: No	TUP Pop: Yes	Criteria 4: 3
2030 V/C: 0.53	Min. IRI: 0	Section 4F: Maybe		Criteria 5: 3
Crash DELTA: -9	Signals Affected: 1	Note: Conservancy Lands (NEPA Partners)		Criteria 6: 3
				TOTAL: 18
				RANK: 3

FUNDING SUMMARY	2011-2014 TIP	2015-2016	2017-2018	2019-2022	2023-2030	TOTAL	ESTIMATED DATES
		\$156,355.00	\$1,750,000.00	\$0.00	\$0.00	\$0.00	\$1,906,355.00



PROJECT: Main St Bridge, Old Forge

COUNTY: Lackawanna

CATEGORY: BRIDGE

MUNICIPALITY: Old Forge

FUNCTIONAL CLASS: 16

S.R.: 3013 Segment: 0010

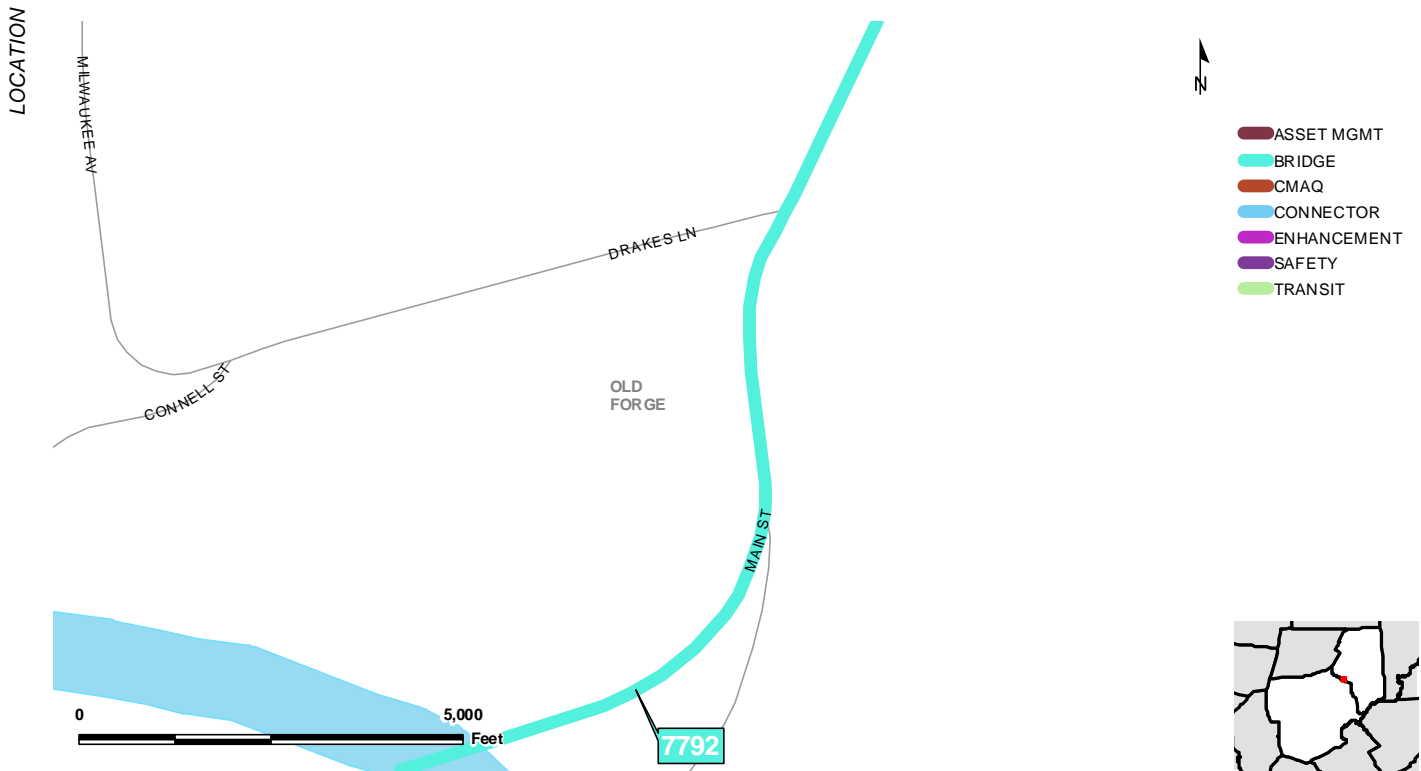
NHS: No

DESCRIPTION: Old Forge Borough Main St. over Lackawanna River bridge replacement

PROJECT NEED:

TRAFFIC	FACILITY	ENVIRONMENT	COMMUNITY	PROJECT PRIORITY
AADT: 8055	Bridges Affected: 1	Wetland: Yes	Comp Plan Zone: MDIA	Criteria 1: 2
AATT: 215	SD Bridge Present? Y	Streams: No	Transit: Yes	Criteria 2: 3
Truck %: 3	Min Sufficiency Rating: 41	Flood Plain: Yes	EJ Pop: No	Criteria 3: 2
2009 V/C: 0.42	Max Detour Length (miles): 1	Historic: No	TUP Pop: Yes	Criteria 4: 1.5
2030 V/C: 0.56	Min. IRI: 2	Section 4F: No		Criteria 5: 3
Crash DELTA: 0.89	Signals Affected: 1	Note:		Criteria 6: 1
				TOTAL: 12.5
				RANK: 83

FUNDING SUMMARY	2011-2014 TIP	2015-2016	2017-2018	2019-2022	2023-2030	TOTAL	ESTIMATED DATES
		\$5,754,113.00	\$0.00	\$0.00	\$0.00	\$0.00	\$5,754,113.00



PROJECT: Harrison Avenue Bridge

COUNTY: Lackawanna

CATEGORY: BRIDGE

MUNICIPALITY: Scranton

FUNCTIONAL CLASS: 16

S.R.: 6011 Segment: 0190

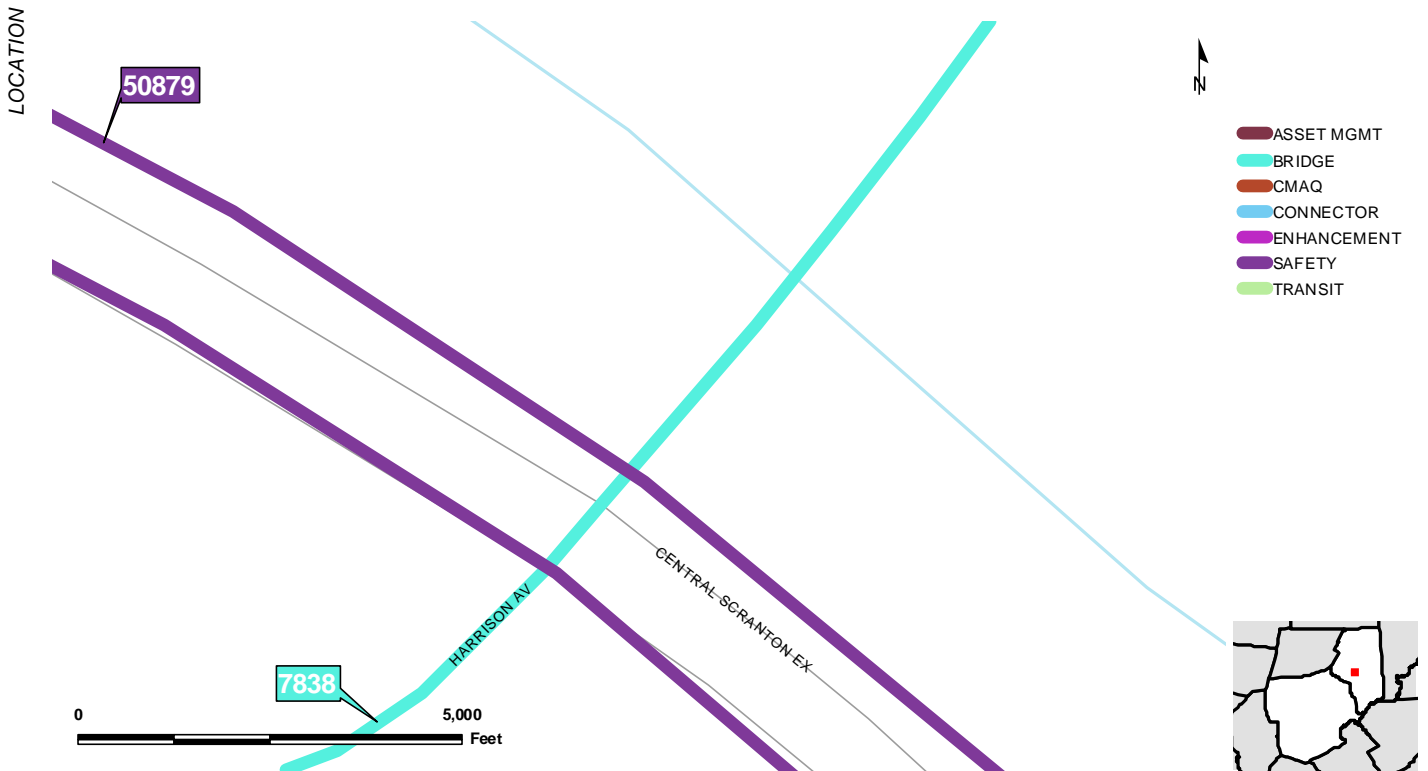
NHS: No

DESCRIPTION: Harrison Ave, Scranton - bridge rehabilitation

PROJECT NEED:

TRAFFIC	FACILITY	ENVIRONMENT	COMMUNITY	PROJECT PRIORITY
AADT: 17398	Bridges Affected: 1	Wetland: Yes	Comp Plan Zone: PA	Criteria 1: 3
AATT: 521	SD Bridge Present? Y	Streams: No	Transit: No	Criteria 2: 3
Truck %: 3	Min Sufficiency Rating: 2	Flood Plain: Yes	EJ Pop: No	Criteria 3: 3
2009 V/C: 0.91	Max Detour Length (miles): 3	Historic: Yes	TUP Pop: Yes	Criteria 4: 2.5
2030 V/C: 1.21	Min. IRI: 2	Section 4F: No		Criteria 5: 3
Crash DELTA: 3.02	Signals Affected: 0	Note:		Criteria 6: 1
				TOTAL: 15.5
				RANK: 23

FUNDING SUMMARY	2011-2014 TIP	2015-2016	2017-2018	2019-2022	2023-2030	TOTAL	ESTIMATED DATES
		\$13,870,770.00	\$1,751,000.00	\$0.00	\$0.00	\$0.00	\$15,621,770.00



PROJECT: T-412 Brg No. 5, Jefferson

COUNTY: Lackawanna

CATEGORY: BRIDGE

MUNICIPALITY: Jefferson

FUNCTIONAL CLASS:

S.R.: Segment:

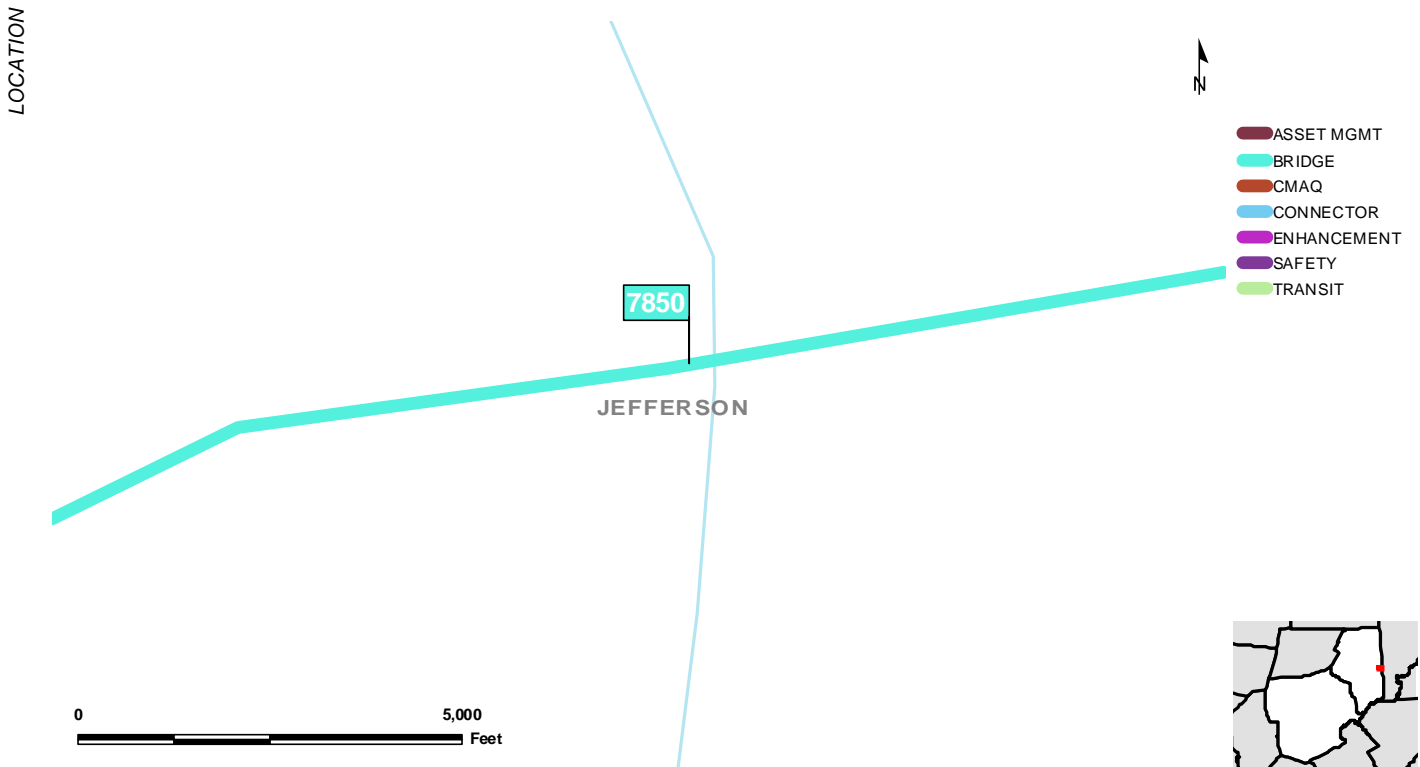
NHS: No

DESCRIPTION: SR 7210, T-412 Bridge No. 5, over Wallenpaupack Creek Jefferson Township Bridge Replacement; Over Wallenpaupack Creek, 0.25MI East Twp Rd 410.

PROJECT NEED:

TRAFFIC	FACILITY	ENVIRONMENT	COMMUNITY	PROJECT PRIORITY
AADT: -9	Bridges Affected: 1	Wetland: No	Comp Plan Zone: Green	Criteria 1: 0
AATT: -9	SD Bridge Present? Y	Streams: No	Transit: No	Criteria 2: 0
Truck %: -9	Min Sufficiency Rating: 23.9	Flood Plain: No	EJ Pop: N/A	Criteria 3: 0
2009 V/C: 0	Max Detour Length (miles): 2	Historic: No	TUP Pop: N/A	Criteria 4: 0
2030 V/C: 0	Min. IRI: -9	Section 4F: No		Criteria 5: 0
Crash DELTA: -9	Signals Affected: 0	Note:		Criteria 6: 0
				TOTAL: 0
				RANK: 999

FUNDING SUMMARY	2011-2014 TIP	2015-2016	2017-2018	2019-2022	2023-2030	TOTAL	ESTIMATED DATES
		\$1,143,537.00	\$0.00	\$0.00	\$0.00	\$0.00	\$1,143,537.00



PROJECT: **Wallsville Rd Bridge**

COUNTY: **Lackawanna**

CATEGORY: **BRIDGE**

MUNICIPALITY: **Benton**

FUNCTIONAL CLASS: **08**

S.R.: **0438** Segment: **0040**


NHS: **No**

DESCRIPTION: E Laplume Rd (SR 438), Wallsville - Wallsville Rd Bridge

PROJECT NEED:

TRAFFIC	FACILITY	ENVIRONMENT	COMMUNITY	PROJECT PRIORITY
AADT: 825	Bridges Affected: 2	Wetland: Yes	Comp Plan Zone: Green	Criteria 1: 1
AATT: 73	SD Bridge Present? Y	Streams: No	Transit: No	Criteria 2: 3
Truck %: 9	Min Sufficiency Rating: 19.5	Flood Plain: Yes	EJ Pop: No	Criteria 3: 0
2009 V/C: 0.05	Max Detour Length (miles): 9	Historic: Yes	TUP Pop: Yes	Criteria 4: 1
2030 V/C: 0.07	Min. IRI: 2	Section 4F: No		Criteria 5: 3
Crash DELTA: 1.26	Signals Affected: 0	Note:		Criteria 6: 1
				TOTAL: 9
				RANK: 161

FUNDING SUMMARY	2011-2014 TIP	2015-2016	2017-2018	2019-2022	2023-2030	TOTAL	ESTIMATED DATES
		\$281,250.00	\$904,000.00	\$0.00	\$0.00	\$0.00	\$1,185,250.00



PROJECT: Rockwell Avenue Bridge

COUNTY: Lackawanna

CATEGORY: BRIDGE

MUNICIPALITY: Scranton

FUNCTIONAL CLASS: 17

S.R.: K154 Segment: 0020

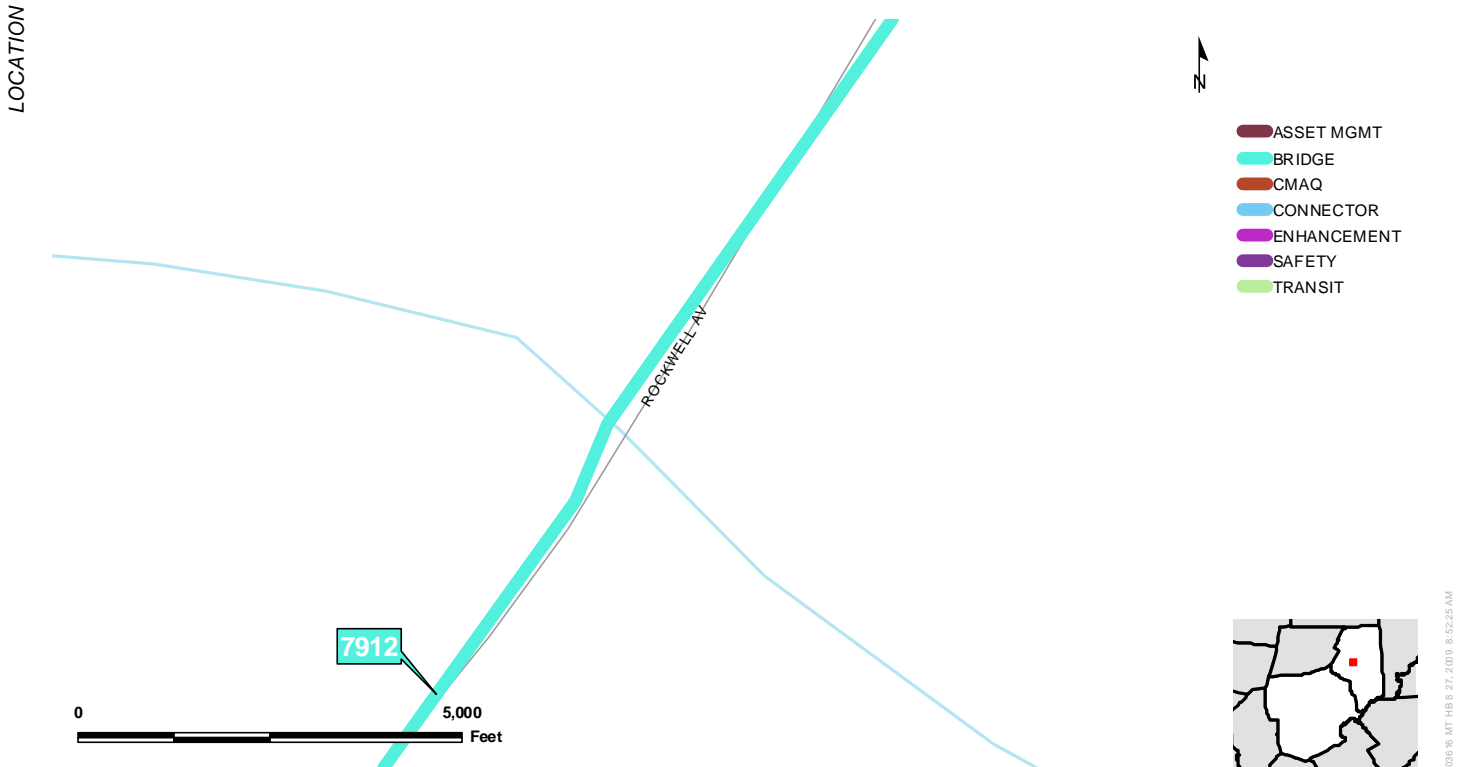
NHS: No

DESCRIPTION: Rockwell Avenue over Leggett's Creek, Scranton - Bridge Replacement

PROJECT NEED:

TRAFFIC	FACILITY	ENVIRONMENT	COMMUNITY	PROJECT PRIORITY
AADT: 1836	Bridges Affected: 1	Wetland: Yes	Comp Plan Zone: MDIA	Criteria 1: 1
AATT: 74	SD Bridge Present? Y	Streams: No	Transit: No	Criteria 2: 3
Truck %: 4	Min Sufficiency Rating: 33.3	Flood Plain: Yes	EJ Pop: Yes	Criteria 3: 2
2009 V/C: 0.12	Max Detour Length (miles): 1	Historic: No	TUP Pop: Yes	Criteria 4: 1
2030 V/C: 0.15	Min. IRI: 0	Section 4F: No		Criteria 5: 3
Crash DELTA: -9	Signals Affected: 0	Note:		Criteria 6: 3
				TOTAL: 13
				RANK: 80

FUNDING SUMMARY	2011-2014 TIP	2015-2016	2017-2018	2019-2022	2023-2030	TOTAL	ESTIMATED DATES
		\$1,601,033.00	\$0.00	\$0.00	\$0.00	\$0.00	\$1,601,033.00



PROJECT: **Stafford AVE. Bridge**

COUNTY: **Lackawanna**

CATEGORY: **BRIDGE**

MUNICIPALITY: **Scranton**

FUNCTIONAL CLASS: **19**

S.R.: **3021** Segment: **0010**

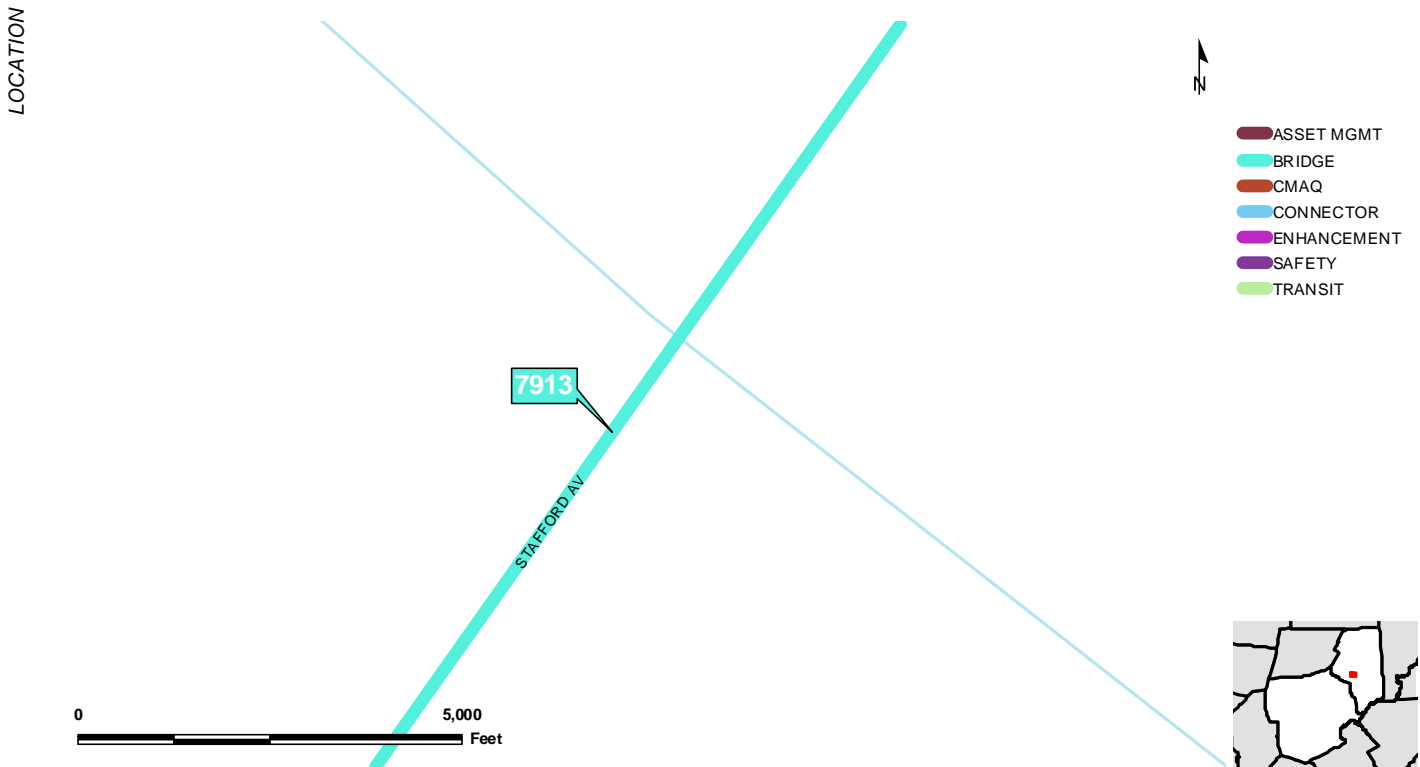
NHS: **No**

DESCRIPTION: SR 3021, Stafford Avenue City of Scranton Bridge Replacement

PROJECT NEED:

TRAFFIC	FACILITY	ENVIRONMENT	COMMUNITY	PROJECT PRIORITY
AADT: 3526	Bridges Affected: 1	Wetland: Yes	Comp Plan Zone: MDIA	Criteria 1: 1
AATT: 79	SD Bridge Present? Y	Streams: No	Transit: No	Criteria 2: 3
Truck %: 2	Min Sufficiency Rating: 17	Flood Plain: Yes	EJ Pop: Yes	Criteria 3: 2
2009 V/C: 0.28	Max Detour Length (miles): 99	Historic: Yes	TUP Pop: Yes	Criteria 4: 0
2030 V/C: 0.38	Min. IRI: 1	Section 4F: No		Criteria 5: 3
Crash DELTA: 0.32	Signals Affected: 0	Note:		Criteria 6: 3
				TOTAL: 12
				RANK: 100

FUNDING SUMMARY	2011-2014 TIP	2015-2016	2017-2018	2019-2022	2023-2030	TOTAL	ESTIMATED DATES
		\$224,973.00	\$1,650,000.00	\$0.00	\$0.00	\$0.00	\$1,874,973.00



PROJECT: Keyser Avenue Bridge

COUNTY: Lackawanna

CATEGORY: BRIDGE

MUNICIPALITY: Scranton, Ransom

FUNCTIONAL CLASS: 14

S.R.: 3011 Segment: 0120

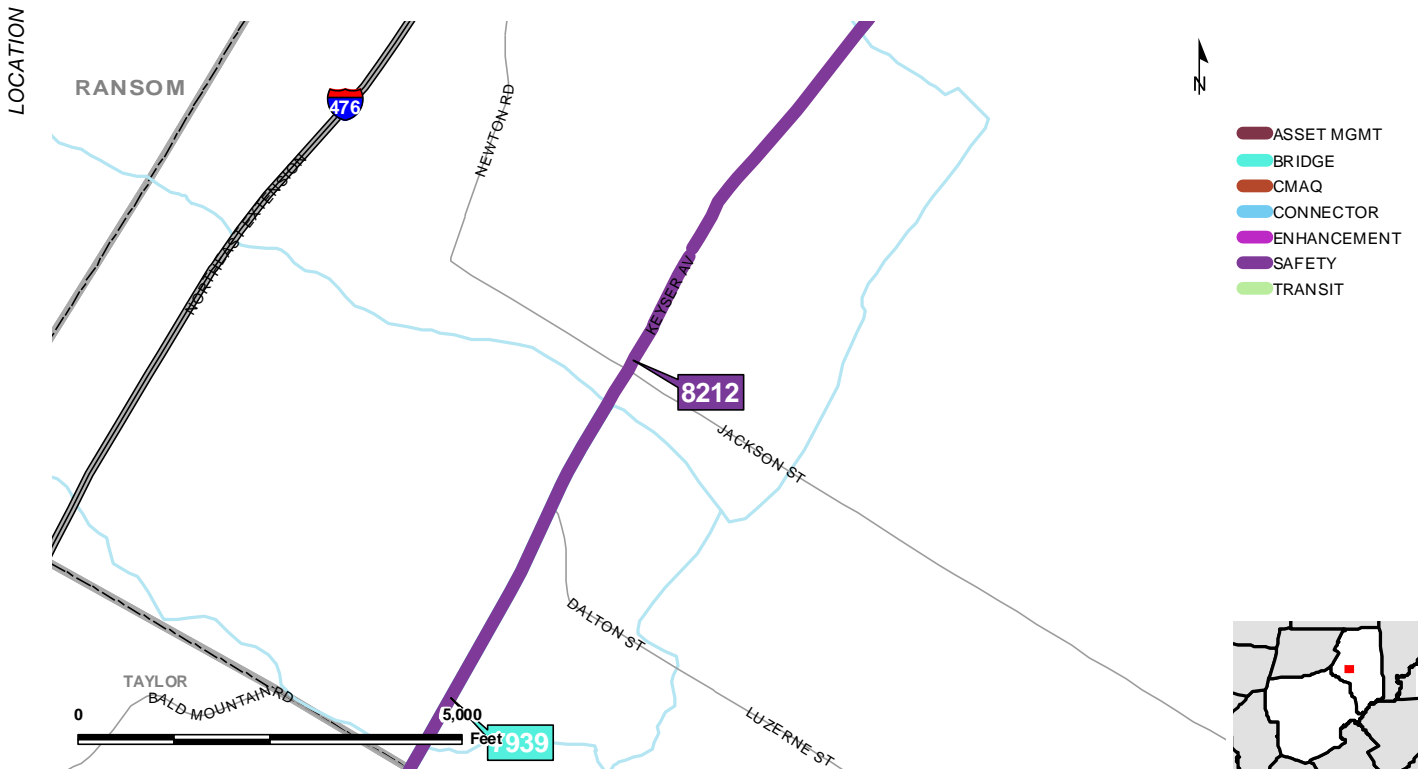
NHS: No

DESCRIPTION: SR 3011 Over Keyser Creek, Scranton - Bridge Rehabilitation

PROJECT NEED:

TRAFFIC	FACILITY	ENVIRONMENT	COMMUNITY	PROJECT PRIORITY
AADT: 16673	Bridges Affected: 3	Wetland: Yes	Comp Plan Zone: MDIA	Criteria 1: 3
AATT: 1501	SD Bridge Present? Y	Streams: No	Transit: Yes	Criteria 2: 3
Truck %: 9	Min Sufficiency Rating: 40	Flood Plain: Yes	EJ Pop: Yes	Criteria 3: 2
2009 V/C: 1.35	Max Detour Length (miles): 12	Historic: Yes	TUP Pop: Yes	Criteria 4: 3
2030 V/C: 1.8	Min. IRI: 1	Section 4F: No		Criteria 5: 3
Crash DELTA: 0.93	Signals Affected: 3	Note:		Criteria 6: 2
				TOTAL: 16
				RANK: 9

FUNDING SUMMARY	2011-2014 TIP	2015-2016	2017-2018	2019-2022	2023-2030	TOTAL	ESTIMATED DATES
		\$1,451,817.00	\$0.00	\$0.00	\$0.00	\$0.00	\$1,451,817.00



PROJECT: **Shady Lane Culvert Removal**

COUNTY: **Lackawanna**

CATEGORY: **BRIDGE**

MUNICIPALITY: **South Abington**

FUNCTIONAL CLASS: **16**

S.R.: **4032** Segment: **0070**

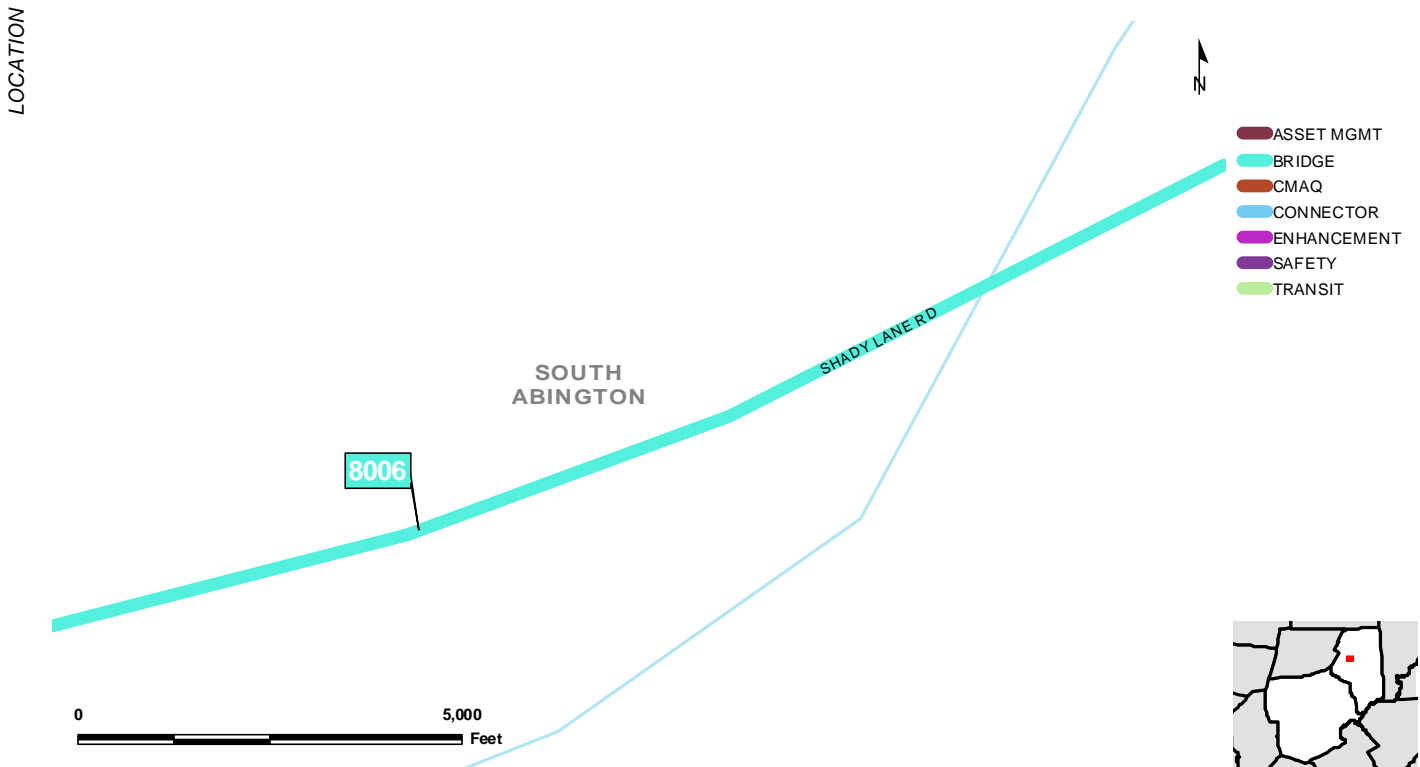
NHS: **No**

DESCRIPTION: Shady Lane Rd (SR 4032), Chincilla/SE Clarks Summit - Remove Arch culvert for 2 lanes under Railroad

PROJECT NEED:

TRAFFIC	FACILITY	ENVIRONMENT	COMMUNITY	PROJECT PRIORITY
AADT: 5897	Bridges Affected: 2	Wetland: Yes	Comp Plan Zone: LDIA	Criteria 1: 2
AATT: 235	SD Bridge Present? Y	Streams: No	Transit: No	Criteria 2: 1
Truck %: 4	Min Sufficiency Rating: 0	Flood Plain: Yes	EJ Pop: Yes	Criteria 3: 2
2009 V/C: 0.36	Max Detour Length (miles): 5	Historic: No	TUP Pop: Yes	Criteria 4: 3
2030 V/C: 0.49	Min. IRI: 1	Section 4F: No		Criteria 5: 3
Crash DELTA: 1.59	Signals Affected: 0	Note:		Criteria 6: 2
				TOTAL: 13
				RANK: 79

FUNDING SUMMARY	2011-2014 TIP	2015-2016	2017-2018	2019-2022	2023-2030	TOTAL	ESTIMATED DATES
		\$224,973.00	\$1,278,000.00	\$0.00	\$0.00	\$0.00	\$1,502,973.00



PROJECT: **Simonsons Creek Bridge**

COUNTY: **Lackawanna**

CATEGORY: **BRIDGE**

MUNICIPALITY: **Roaring Brook**

FUNCTIONAL CLASS: **06**

S.R.: **0307** Segment: **0150**

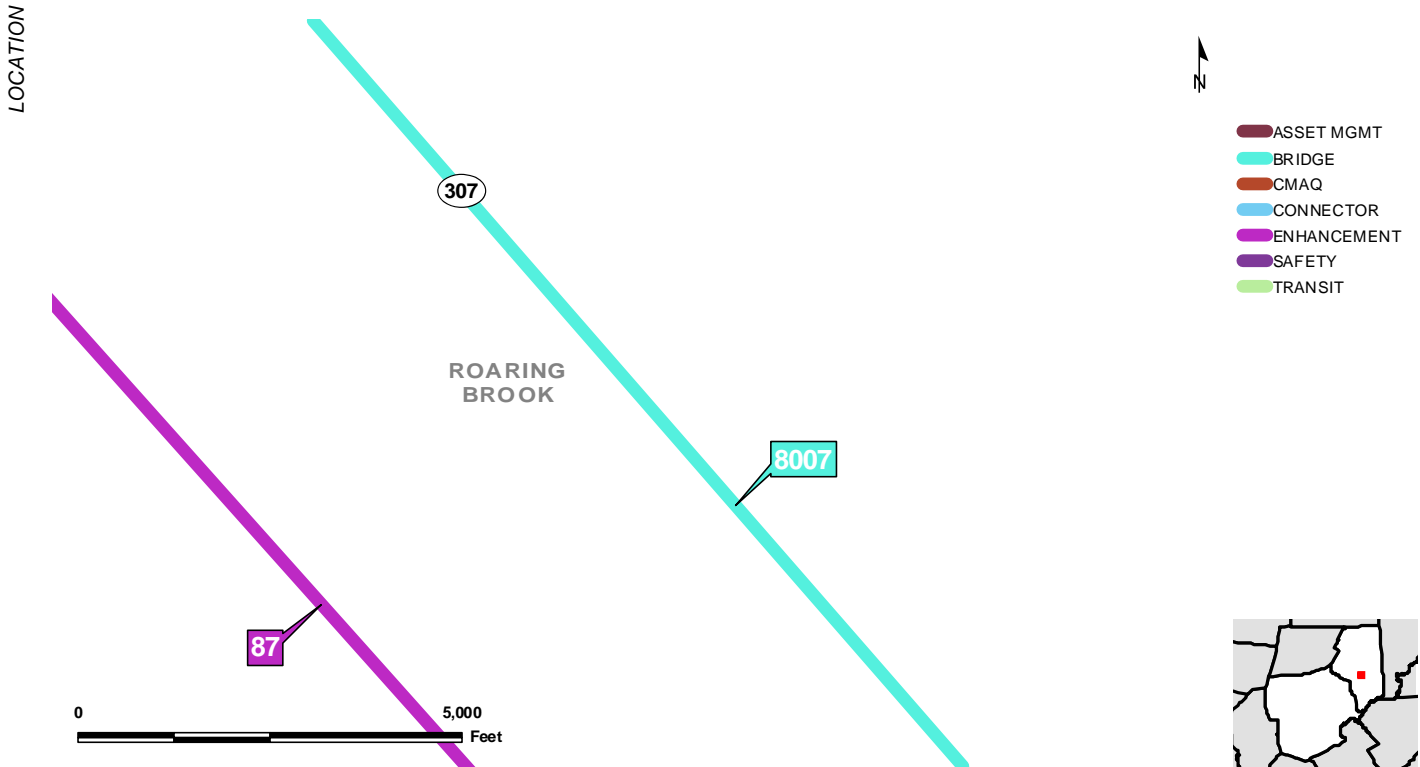
NHS: **No**

DESCRIPTION: Scranton - Pocono Hwy (SR 307), Roaring Brook Twp - Simonsons Creek Bridge

PROJECT NEED:

TRAFFIC	FACILITY	ENVIRONMENT	COMMUNITY	PROJECT PRIORITY
AADT: 3360	Bridges Affected: 1	Wetland: Yes	Comp Plan Zone: Green	Criteria 1: 1
AATT: 156	SD Bridge Present? Y	Streams: HQ	Transit: No	Criteria 2: 3
Truck %: 5	Min Sufficiency Rating: 46.8	Flood Plain: No	EJ Pop: No	Criteria 3: 0
2009 V/C: 0.17	Max Detour Length (miles): 15	Historic: Yes	TUP Pop: No	Criteria 4: 1
2030 V/C: 0.24	Min. IRI: 3	Section 4F: No		Criteria 5: 3
Crash DELTA: 1.86	Signals Affected: 0	Note:		Criteria 6: 0
				TOTAL: 8
				RANK: 190

FUNDING SUMMARY	2011-2014 TIP	2015-2016	2017-2018	2019-2022	2023-2030	TOTAL	ESTIMATED DATES
		\$1,041,864.00	\$0.00	\$0.00	\$0.00	\$0.00	\$1,041,864.00



PROJECT: 8311 Fall Brook CK Bridge

COUNTY: Lackawanna

CATEGORY: BRIDGE

MUNICIPALITY: Fell

FUNCTIONAL CLASS: 17

S.R.: 1009 Segment: 0010

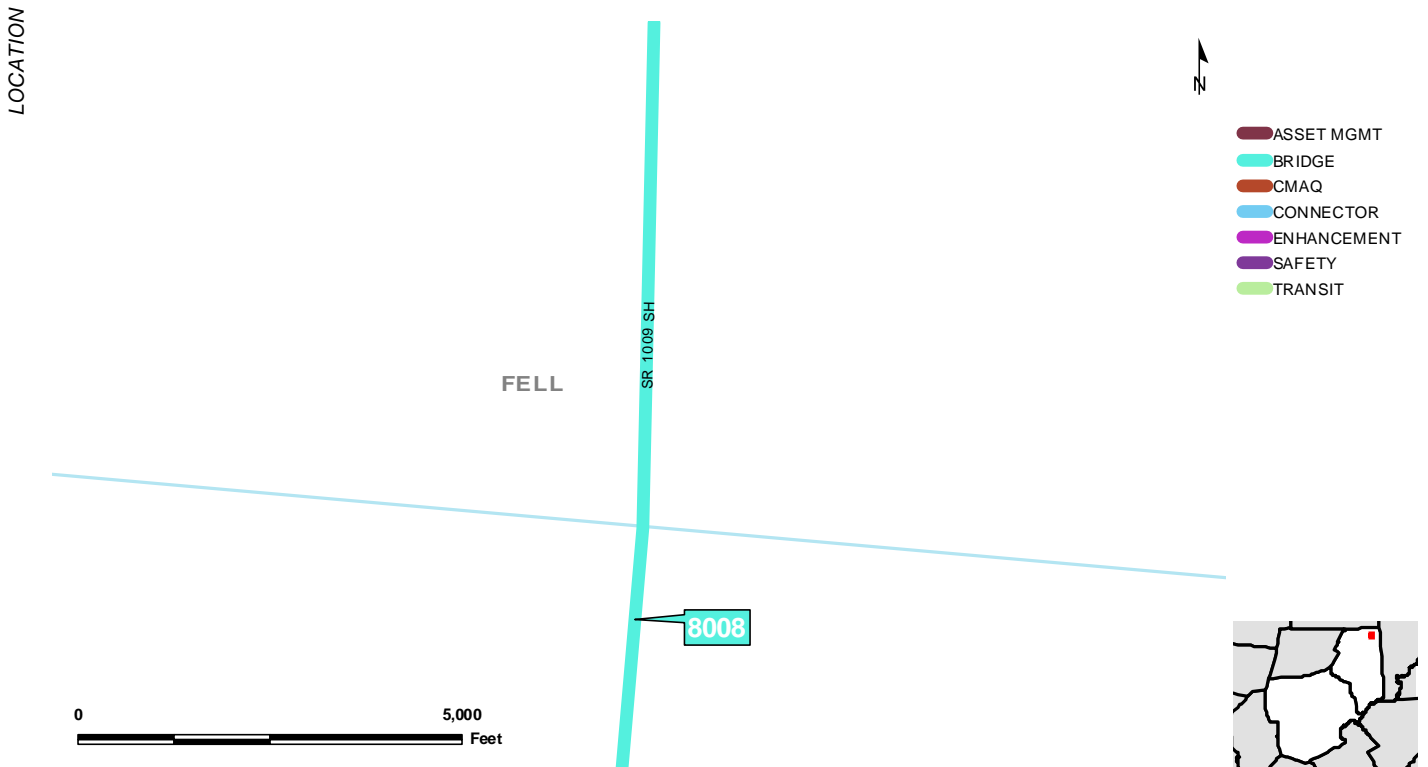
NHS: No

DESCRIPTION: SR 1009 Fell Township Bridge Replacement

PROJECT NEED:

TRAFFIC	FACILITY	ENVIRONMENT	COMMUNITY	PROJECT PRIORITY
AADT: 558	Bridges Affected: 1	Wetland: Yes	Comp Plan Zone: Green	Criteria 1: 1
AATT: 51	SD Bridge Present? Y	Streams: No	Transit: No	Criteria 2: 3
Truck %: 9	Min Sufficiency Rating: 34.5	Flood Plain: Yes	EJ Pop: Yes	Criteria 3: 0
2009 V/C: 0.04	Max Detour Length (miles): 9	Historic: Yes	TUP Pop: Yes	Criteria 4: 1
2030 V/C: 0.05	Min. IRI: 4	Section 4F: No		Criteria 5: 3
Crash DELTA: 1.25	Signals Affected: 0	Note:		Criteria 6: 2
				TOTAL: 10
				RANK: 142

FUNDING SUMMARY	2011-2014 TIP	2015-2016	2017-2018	2019-2022	2023-2030	TOTAL	ESTIMATED DATES
		\$281,250.00	\$1,811,000.00	\$0.00	\$0.00	\$0.00	\$2,092,250.00



PROJECT: 6th Ave. Bridge, Carbondale

COUNTY: Lackawanna

CATEGORY: BRIDGE

MUNICIPALITY: Carbondale

FUNCTIONAL CLASS:

S.R.: Segment:

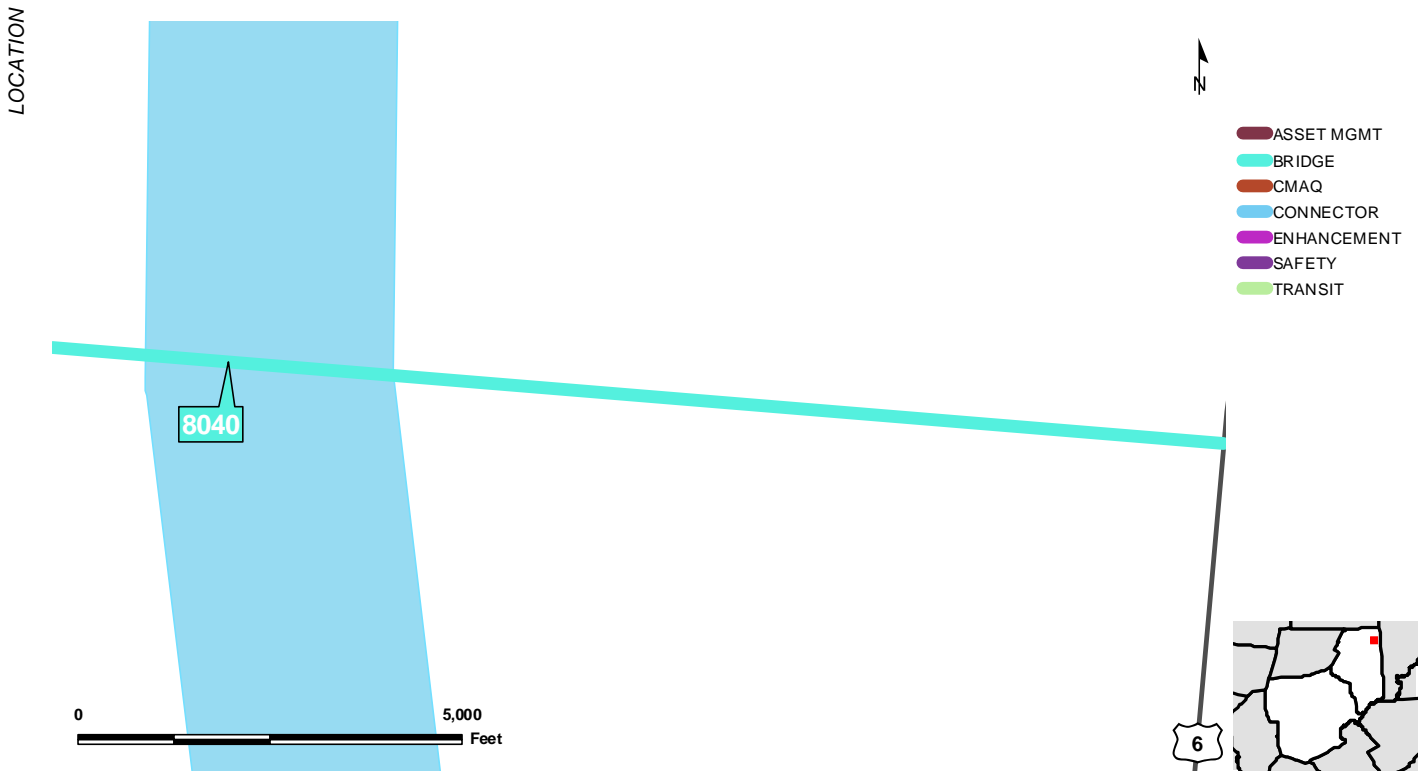
NHS: No

DESCRIPTION: City of Carbondale 6th Avenue Bridge over Lackawanna River, Bridge Replacement

PROJECT NEED:

TRAFFIC	FACILITY	ENVIRONMENT	COMMUNITY	PROJECT PRIORITY
AADT: -9	Bridges Affected: 1	Wetland: Yes	Comp Plan Zone: PA	Criteria 1: 0
AATT: -9	SD Bridge Present? Y	Streams: HQ	Transit: Yes	Criteria 2: 3
Truck %: -9	Min Sufficiency Rating: 40.9	Flood Plain: Yes	EJ Pop: Yes	Criteria 3: 3
2009 V/C: 0	Max Detour Length (miles): 1	Historic: Yes	TUP Pop: Yes	Criteria 4: 2
2030 V/C: 0	Min. IRI: 1	Section 4F: No		Criteria 5: 3
Crash DELTA: -9	Signals Affected: 1	Note:		Criteria 6: 2
				TOTAL: 13
				RANK: 81

FUNDING SUMMARY	2011-2014 TIP	2015-2016	2017-2018	2019-2022	2023-2030	TOTAL	ESTIMATED DATES
		\$1,703,314.00	\$0.00	\$0.00	\$0.00	\$0.00	\$1,703,314.00



PROJECT: T-470 Bridge, La Plume

COUNTY: Lackawanna

CATEGORY: BRIDGE

MUNICIPALITY: LaPlume

FUNCTIONAL CLASS:

S.R.: Segment:

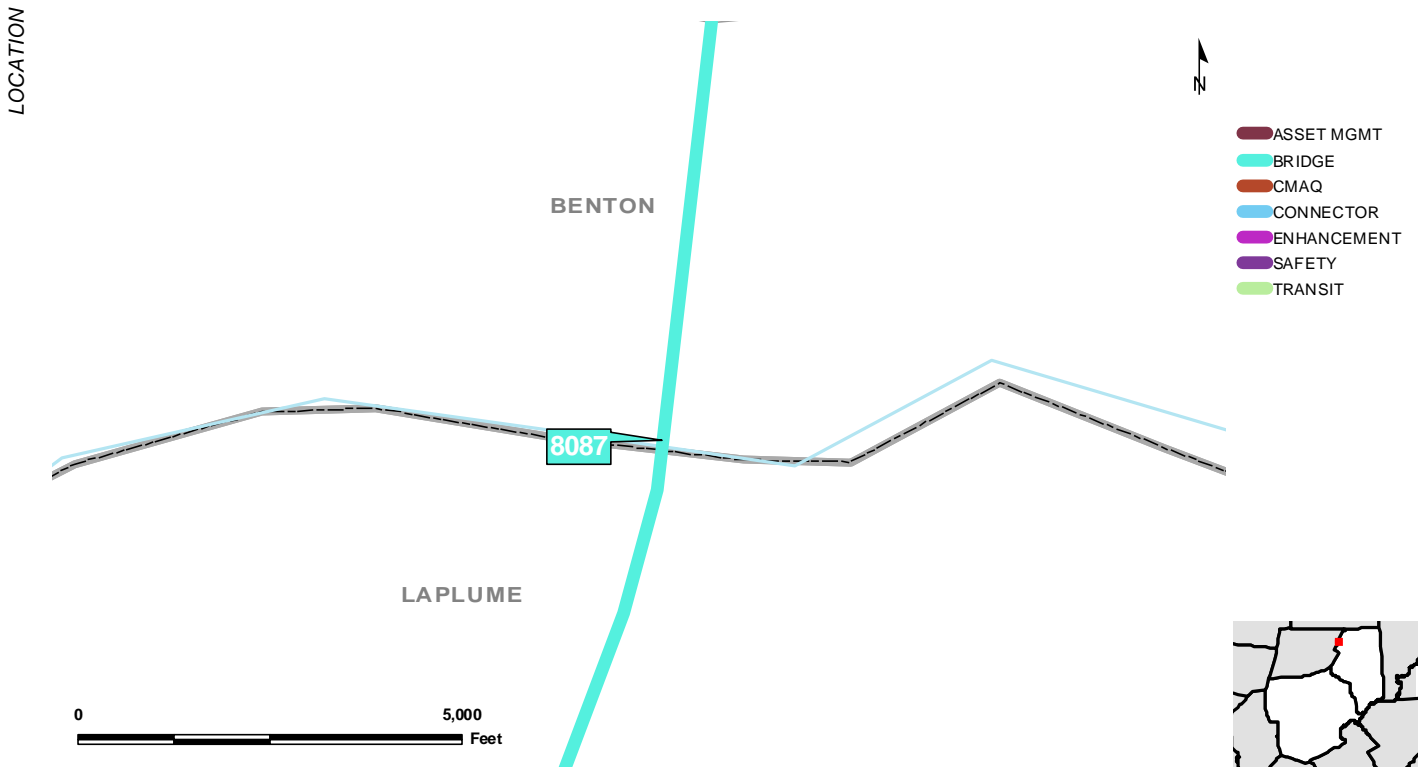
NHS: No

DESCRIPTION: SR 7211, T-470 Bridge Over S. Branch Tunkhannock Creek LaPlume Township Bridge Replacement

PROJECT NEED:

TRAFFIC	FACILITY	ENVIRONMENT	COMMUNITY	PROJECT PRIORITY
AADT: -9	Bridges Affected: 0	Wetland: Yes	Comp Plan Zone: Green	Criteria 1: 1
AATT: -9	SD Bridge Present? Y	Streams: No	Transit: No	Criteria 2: 3
Truck %: -9	Min Sufficiency Rating: 24.5	Flood Plain: Yes	EJ Pop: Yes	Criteria 3: 0
2009 V/C: 0	Max Detour Length (miles): 4	Historic: Yes	TUP Pop: Yes	Criteria 4: 1
2030 V/C: 0	Min. IRI: 1	Section 4F: No		Criteria 5: 3
Crash DELTA: -9	Signals Affected: 0	Note:		Criteria 6: 2
				TOTAL: 10
				RANK: 141

FUNDING SUMMARY	2011-2014 TIP	2015-2016	2017-2018	2019-2022	2023-2030	TOTAL	ESTIMATED DATES
		\$1,878,820.00	\$0.00	\$0.00	\$0.00	\$0.00	\$1,878,820.00



PROJECT: **Kellum Creek Bridge**

COUNTY: **Lackawanna**

CATEGORY: **BRIDGE**

MUNICIPALITY: **Madison**

FUNCTIONAL CLASS: **08**

S.R.: **2004** Segment: **0030**

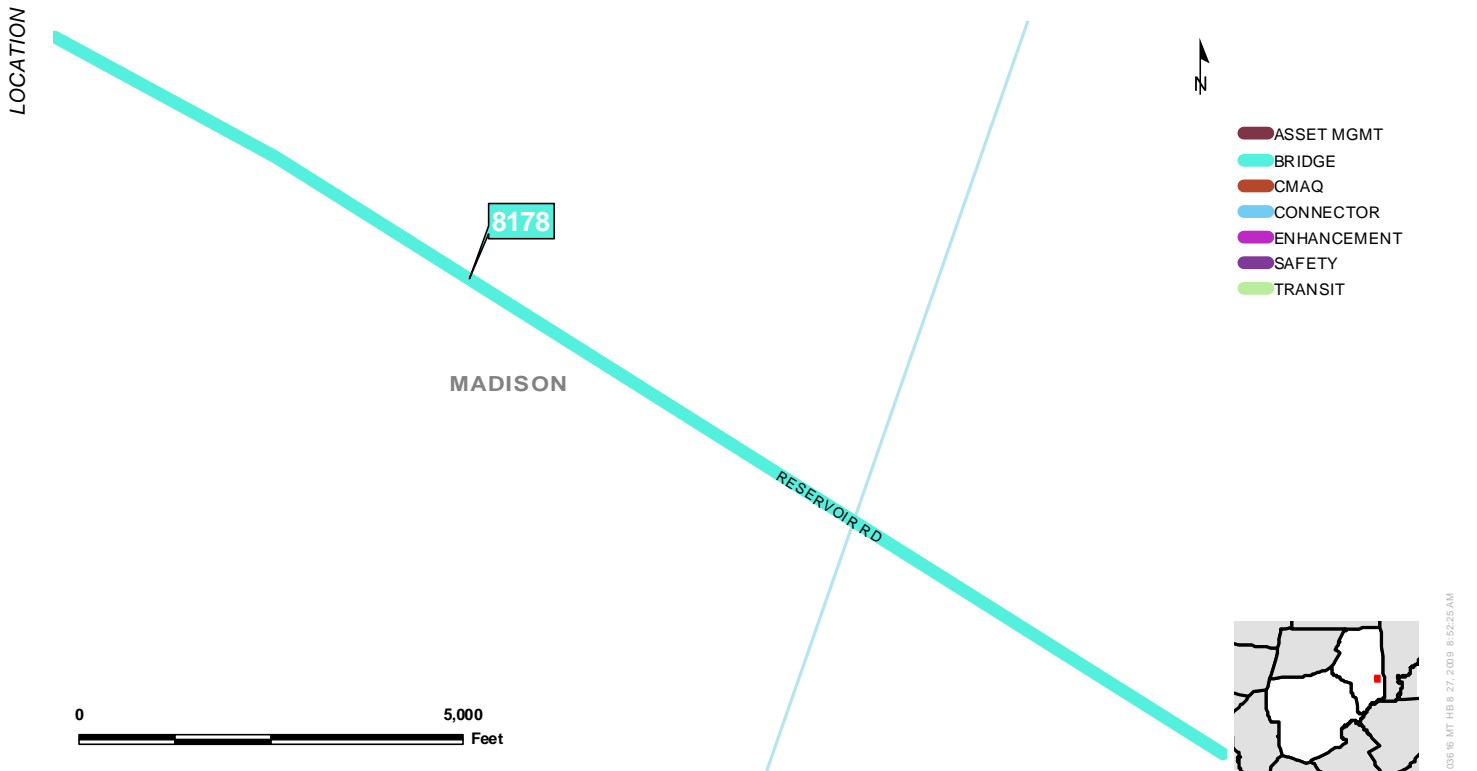
NHS: **No**

DESCRIPTION: Reservoir Rd, Madison Twp - Kellum Creek Bridge

PROJECT NEED:

TRAFFIC	FACILITY	ENVIRONMENT	COMMUNITY	PROJECT PRIORITY
AADT: 830	Bridges Affected: 1	Wetland: Yes	Comp Plan Zone: Green	Criteria 1: 1
AATT: 90	SD Bridge Present? Y	Streams: HQ	Transit: No	Criteria 2: 3
Truck %: 11	Min Sufficiency Rating: 49.8	Flood Plain: Yes	EJ Pop: No	Criteria 3: 0
2009 V/C: 0.05	Max Detour Length (miles): 8	Historic: No	TUP Pop: Yes	Criteria 4: 1
2030 V/C: 0.07	Min. IRI: 2	Section 4F: No		Criteria 5: 3
Crash DELTA: 1.35	Signals Affected: 0	Note:		Criteria 6: 1
				TOTAL: 9
				RANK: 162

FUNDING SUMMARY	2011-2014 TIP	2015-2016	2017-2018	2019-2022	2023-2030	TOTAL	ESTIMATED DATES
		\$528,879.00	\$0.00	\$0.00	\$0.00	\$0.00	\$528,879.00



PROJECT: Ranson/Main St. BRG

COUNTY: Lackawanna

CATEGORY: BRIDGE

MUNICIPALITY: Ranson

FUNCTIONAL CLASS: 07

S.R.: 3005 Segment: 0010

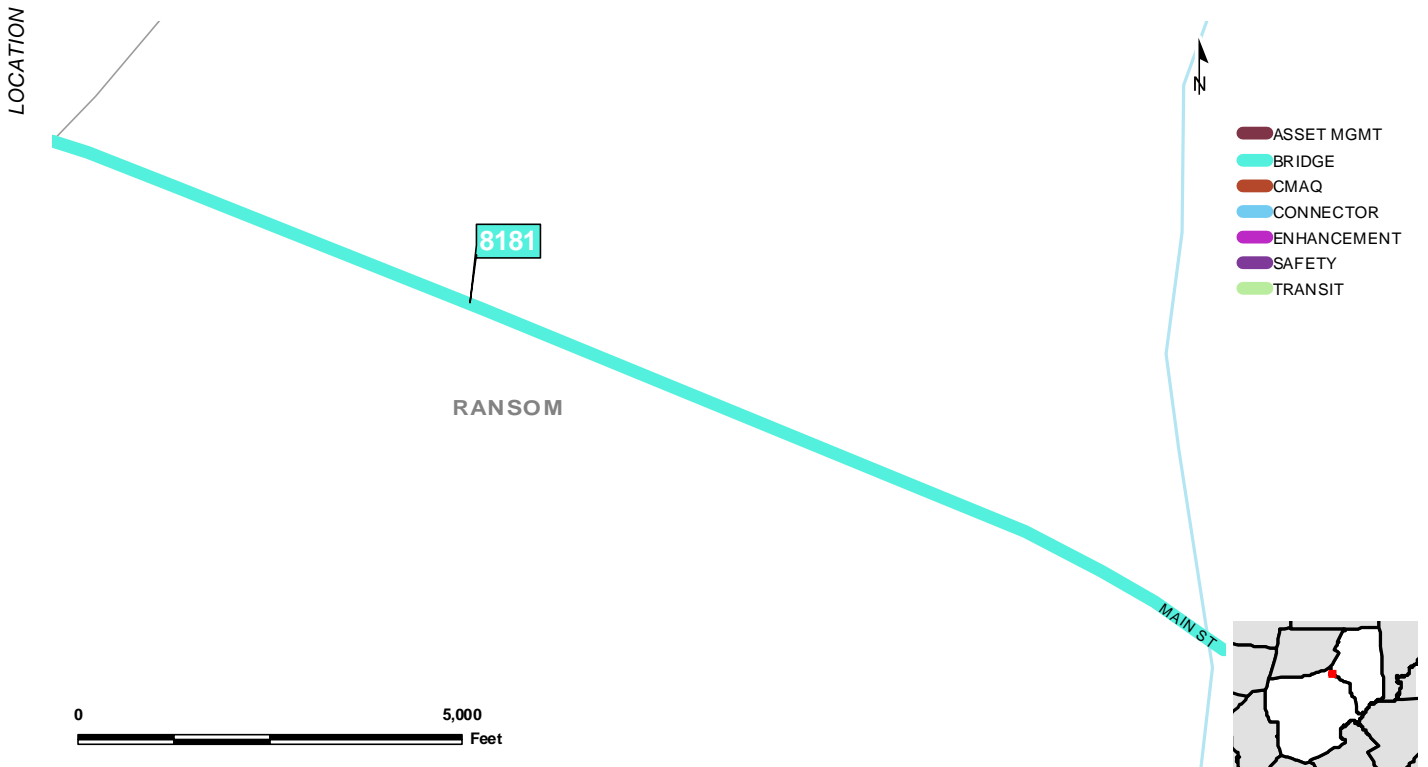
NHS: No

DESCRIPTION: SR 3005 Main St.Brg. over Gardners Creek Ranson Township Bridge Replacement

PROJECT NEED:

TRAFFIC	FACILITY	ENVIRONMENT	COMMUNITY	PROJECT PRIORITY
AADT: 1361	Bridges Affected: 1	Wetland: Yes	Comp Plan Zone: LDIA	Criteria 1: 0
AATT: 109	SD Bridge Present? Y	Streams: No	Transit: No	Criteria 2: 3
Truck %: 8	Min Sufficiency Rating: 48.8	Flood Plain: Yes	EJ Pop: No	Criteria 3: 1
2009 V/C: 0.08	Max Detour Length (miles): 3	Historic: Yes	TUP Pop: Yes	Criteria 4: 2
2030 V/C: 0.11	Min. IRI: 1	Section 4F: No		Criteria 5: 3
Crash DELTA: 0.73	Signals Affected: 0	Note:		Criteria 6: 1
				TOTAL: 10
				RANK: 148

FUNDING SUMMARY	2011-2014 TIP	2015-2016	2017-2018	2019-2022	2023-2030	TOTAL	ESTIMATED DATES
		\$1,817,088.00	\$0.00	\$0.00	\$0.00	\$0.00	\$1,817,088.00



PROJECT: Main Street Bridge

COUNTY: Lackawanna

CATEGORY: BRIDGE

MUNICIPALITY: Moosic, Old Forge

FUNCTIONAL CLASS: 16

S.R.: 3019 Segment: 0010

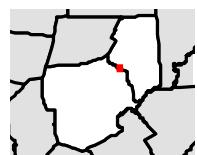
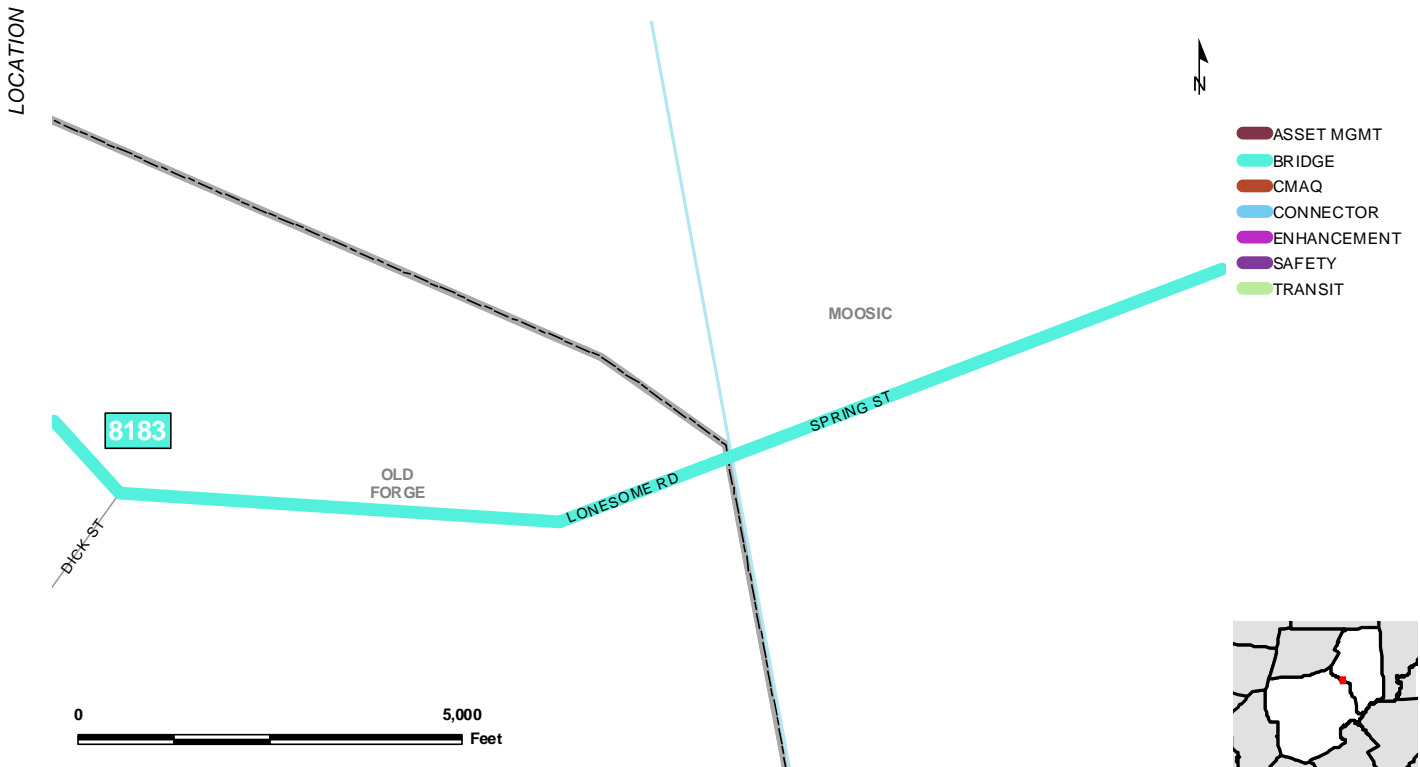
NHS: No

DESCRIPTION: Spring St, Moosic/Old Forge - Main Street Bridge

PROJECT NEED:

TRAFFIC	FACILITY	ENVIRONMENT	COMMUNITY	PROJECT PRIORITY
AADT: 2570	Bridges Affected: 1	Wetland: Yes	Comp Plan Zone: MDIA	Criteria 1: 0
AATT: 129	SD Bridge Present? Y	Streams: No	Transit: No	Criteria 2: 3
Truck %: 5	Min Sufficiency Rating: 4	Flood Plain: Yes	EJ Pop: No	Criteria 3: 2
2009 V/C: 0.15	Max Detour Length (miles): 2	Historic: Yes	TUP Pop: Yes	Criteria 4: 2
2030 V/C: 0.2	Min. IRI: 1	Section 4F: No		Criteria 5: 3
Crash DELTA: 0.24	Signals Affected: 0	Note:		Criteria 6: 1
				TOTAL: 11
				RANK: 119

FUNDING SUMMARY	2011-2014 TIP	2015-2016	2017-2018	2019-2022	2023-2030	TOTAL	ESTIMATED DATES
		\$260,000.00	\$630,000.00	\$0.00	\$0.00	\$0.00	\$890,000.00



PROJECT: TR 6 and TR 107 Bridge

COUNTY: Lackawanna

CATEGORY: BRIDGE

MUNICIPALITY: Mayfield and Archibald

FUNCTIONAL CLASS: 14

S.R.: 6006 Segment: 0410

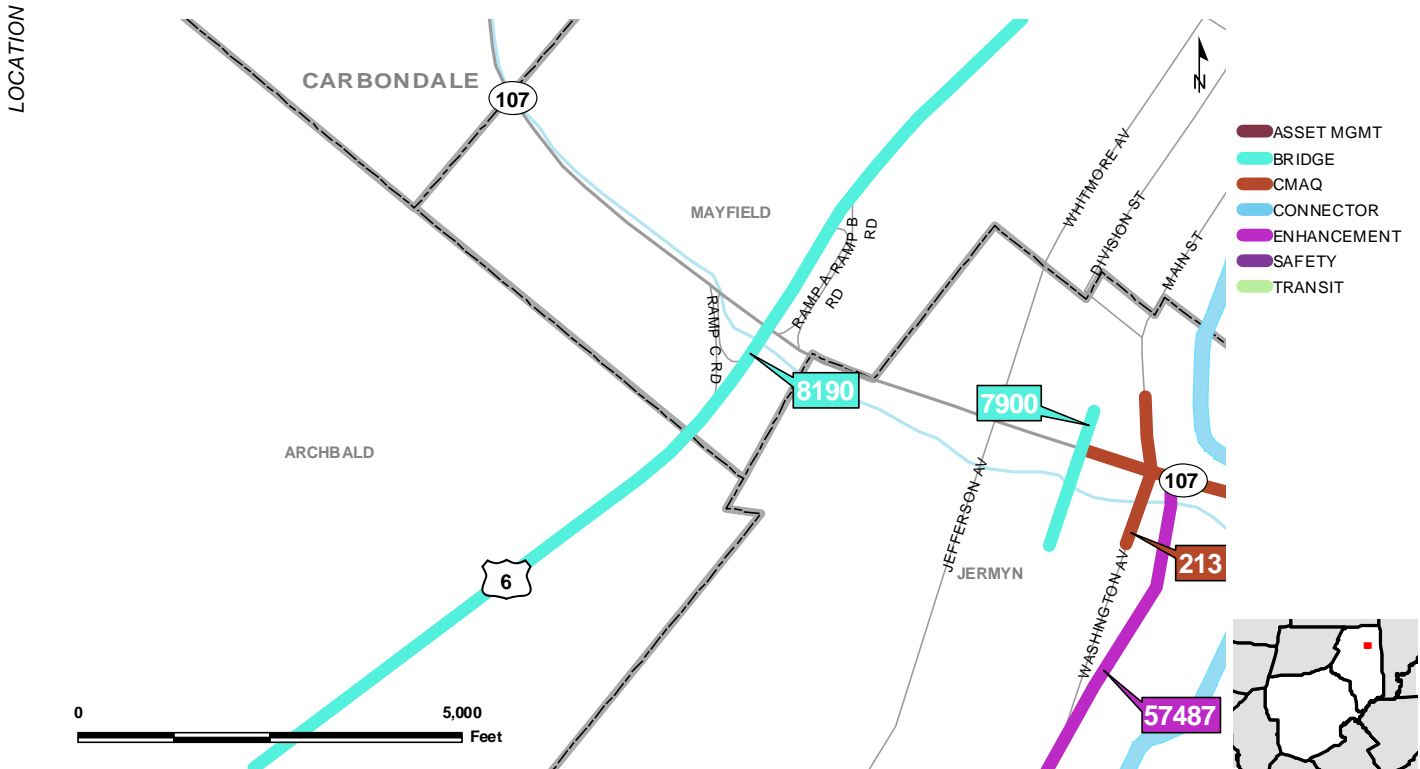
NHS: No

DESCRIPTION: TR 6 and TR 107 Bridge

PROJECT NEED:

TRAFFIC	FACILITY	ENVIRONMENT	COMMUNITY	PROJECT PRIORITY
AADT: 10608	Bridges Affected: 1	Wetland: Yes	Comp Plan Zone: MDIA	Criteria 1: 3
AATT: 743	SD Bridge Present? Y	Streams: No	Transit: Yes	Criteria 2: 3
Truck %: 7	Min Sufficiency Rating: 39.3	Flood Plain: Yes	EJ Pop: Yes	Criteria 3: 2
2009 V/C: 0.78	Max Detour Length (miles): 7	Historic: Yes	TUP Pop: Yes	Criteria 4: 3
2030 V/C: 1.03	Min. IRI: 1	Section 4F: No		Criteria 5: 3
Crash DELTA: 0.13	Signals Affected: 0	Note:		Criteria 6: 2
				TOTAL: 16
				RANK: 15

FUNDING SUMMARY	2011-2014 TIP	2015-2016	2017-2018	2019-2022	2023-2030	TOTAL	ESTIMATED DATES
		\$248,768.00	\$2,094,000.00	\$0.00	\$0.00	\$0.00	\$2,342,768.00



PROJECT: Church Street Bridge

COUNTY: Lackawanna

CATEGORY: BRIDGE

MUNICIPALITY: Greenfield

FUNCTIONAL CLASS: 06

S.R.: 0106 Segment: 0042


NHS: No

DESCRIPTION: Fallbrook Rd, Greenfield Twp - Church Street Bridge

PROJECT NEED:

TRAFFIC	FACILITY	ENVIRONMENT	COMMUNITY	PROJECT PRIORITY
AADT: 2042	Bridges Affected: 1	Wetland: Yes	Comp Plan Zone: Green	Criteria 1: 1
AATT: 99	SD Bridge Present? Y	Streams: No	Transit: No	Criteria 2: 3
Truck %: 5	Min Sufficiency Rating: 47.4	Flood Plain: Yes	EJ Pop: No	Criteria 3: 0
2009 V/C: 0.12	Max Detour Length (miles): 7	Historic: No	TUP Pop: No	Criteria 4: 1
2030 V/C: 0.17	Min. IRI: 2	Section 4F: No		Criteria 5: 3
Crash DELTA: -9	Signals Affected: 0	Note:		Criteria 6: 0
				TOTAL: 8
				RANK: 187

FUNDING SUMMARY	2011-2014 TIP	2015-2016	2017-2018	2019-2022	2023-2030	TOTAL	ESTIMATED DATES
		\$248,768.00	\$472,156.00	\$0.00	\$0.00	\$0.00	\$720,924.00



PROJECT: Mulberry St Corridor

COUNTY: Lackawanna

CATEGORY: CMAQ

MUNICIPALITY: Scranton

FUNCTIONAL CLASS: 16

S.R.: 3027 Segment: 0010

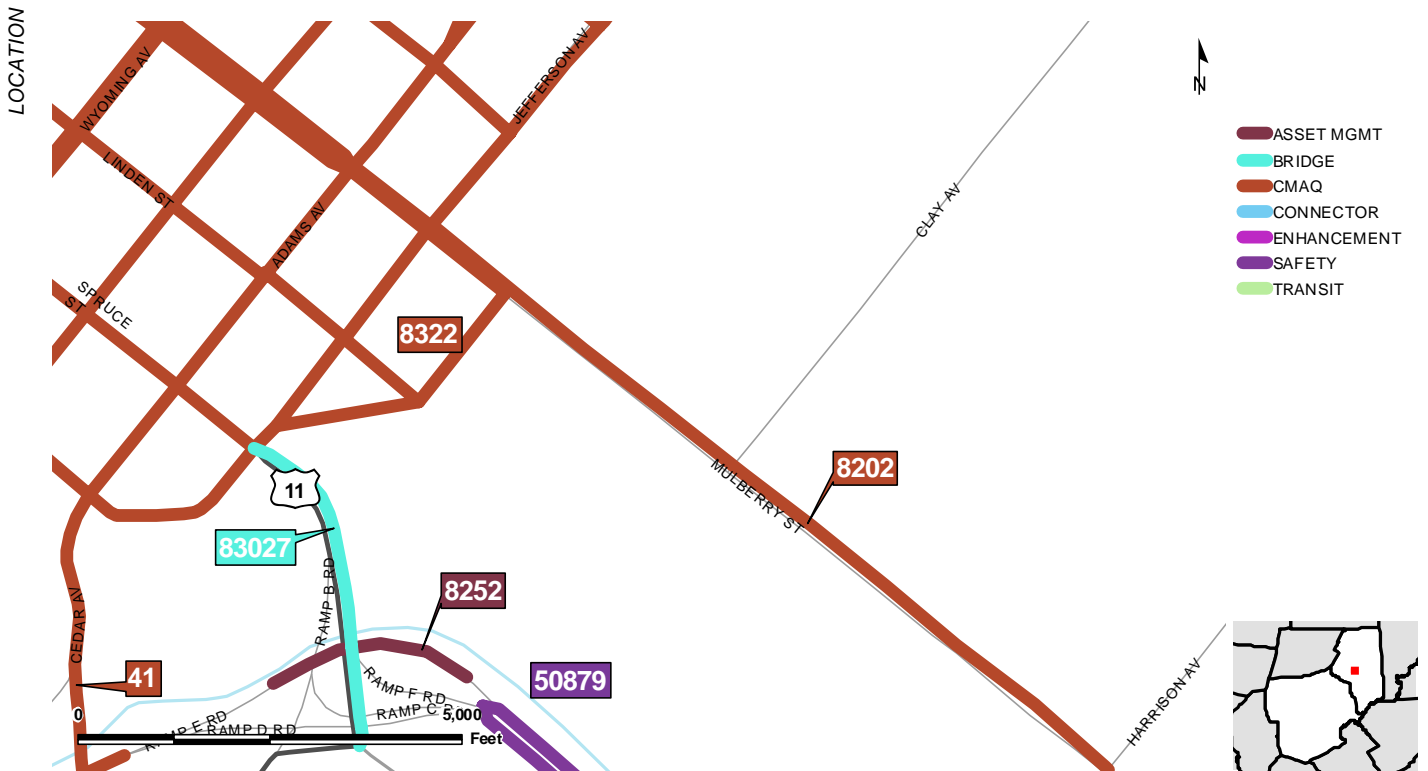
NHS: No

DESCRIPTION: Wyoming Avenue to Harrison, City of Scranton, Construct Off-street parking lots for passenger cars

PROJECT NEED:

TRAFFIC	FACILITY	ENVIRONMENT	COMMUNITY	PROJECT PRIORITY
AADT: 15758	Bridges Affected: 0	Wetland: Yes	Comp Plan Zone: PA	Criteria 1: 3
AATT: 945	SD Bridge Present? Y	Streams: No	Transit: Yes	Criteria 2: 3
Truck %: 6	Min Sufficiency Rating: 0	Flood Plain: No	EJ Pop: Yes	Criteria 3: 3
2009 V/C: 0.78	Max Detour Length (miles): 0	Historic: Yes	TUP Pop: Yes	Criteria 4: 3
2030 V/C: 1.04	Min. IRI: 0	Section 4F: No		Criteria 5: 0
Crash DELTA: 3.21	Signals Affected: 3	Note:		Criteria 6: 3
				TOTAL: 15
				RANK: 24

FUNDING SUMMARY	2011-2014 TIP	2015-2016	2017-2018	2019-2022	2023-2030	TOTAL	ESTIMATED DATES
		\$150,000.00	\$4,741,000.00	\$0.00	\$0.00	\$0.00	\$4,891,000.00



PROJECT: Greenridge Corridor

COUNTY: Lackawanna

CATEGORY: CMAQ

MUNICIPALITY: Dunmore, Scranton

FUNCTIONAL CLASS: 14

S.R.: 6011 Segment: 0250

NHS: No

DESCRIPTION: SR 6011 Intersection of Greenridge and Sanderson, Scranton - Realign intersection approaches, improve radii, install ped facilities, upgrade signals, signs, pavement markings

PROJECT NEED:

TRAFFIC	FACILITY	ENVIRONMENT	COMMUNITY	PROJECT PRIORITY
AADT: 9762	Bridges Affected: 0	Wetland: Yes	Comp Plan Zone: MDIA	Criteria 1: 2
AATT: 683	SD Bridge Present? Y	Streams: No	Transit: Yes	Criteria 2: 1
Truck %: 7	Min Sufficiency Rating: 0	Flood Plain: Yes	EJ Pop: Yes	Criteria 3: 2
2009 V/C: 0.84	Max Detour Length (miles): 0	Historic: Yes	TUP Pop: Yes	Criteria 4: 2
2030 V/C: 1.12	Min. IRI: 0	Section 4F: No		Criteria 5: 0
Crash DELTA: 1.35	Signals Affected: 6	Note:		Criteria 6: 3
				TOTAL: 10
				RANK: 138

FUNDING SUMMARY	2011-2014 TIP	2015-2016	2017-2018	2019-2022	2023-2030	TOTAL	ESTIMATED DATES
		\$642,985.00	\$5,000,000.00	\$0.00	\$0.00	\$0.00	\$5,642,985.00



PROJECT: Keyser Avenue Sami, 185

COUNTY: Lackawanna

CATEGORY: SAFETY

MUNICIPALITY: Scranton, Taylor

FUNCTIONAL CLASS: 14

S.R.: 3011 Segment: 0090

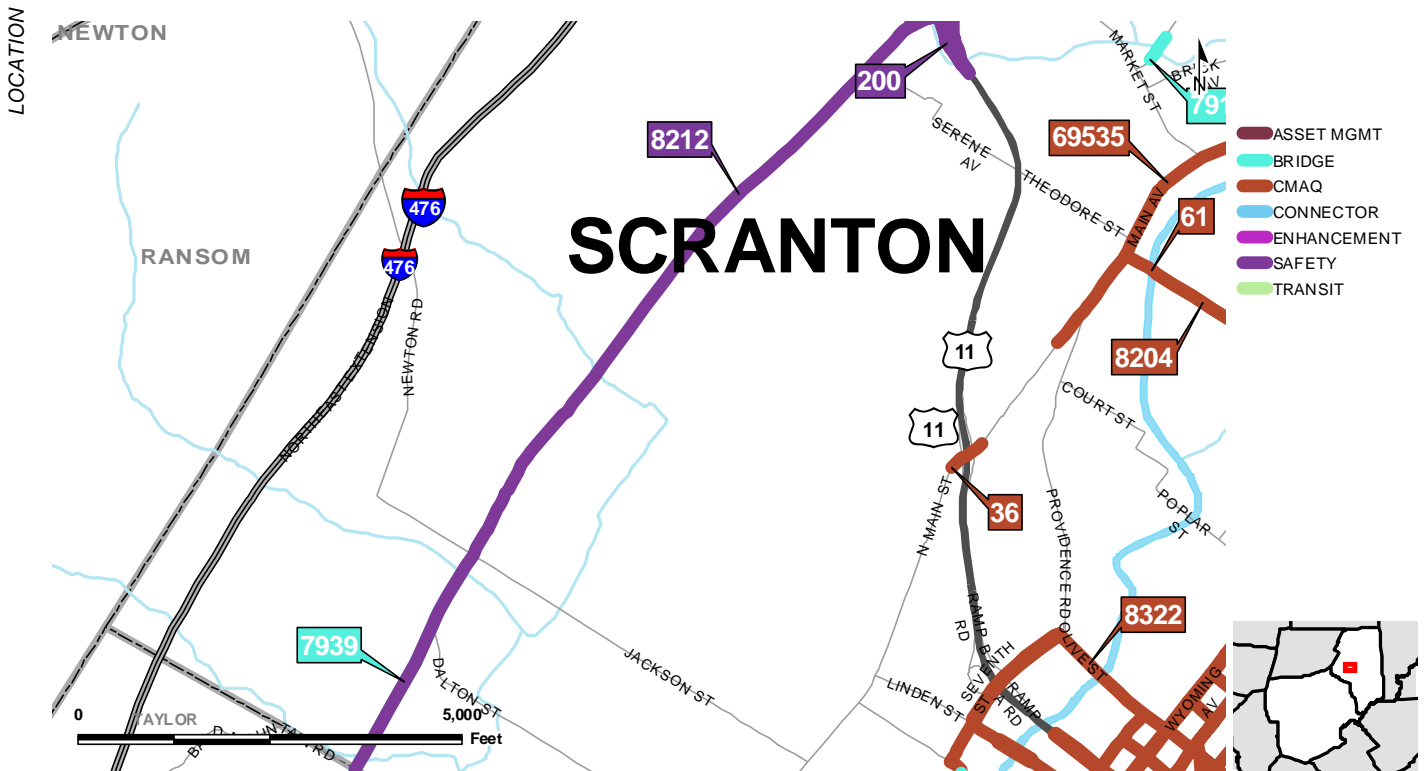
NHS: No

DESCRIPTION: SR 3011, Keyser Ave from Continental to Keyser RR Bridge City of Scranton and Taylor Borough Widen for Left Turn Lane, install curbs upgrade 3 traffic signals

PROJECT NEED: Improve Safety

TRAFFIC	FACILITY	ENVIRONMENT	COMMUNITY	PROJECT PRIORITY
AADT: 12656	Bridges Affected: 4	Wetland: Yes	Comp Plan Zone: MDIA	Criteria 1: 3
AATT: 1012	SD Bridge Present? Y	Streams: No	Transit: Yes	Criteria 2: 3
Truck %: 8	Min Sufficiency Rating: 40	Flood Plain: Yes	EJ Pop: Yes	Criteria 3: 2
2009 V/C: 1.03	Max Detour Length (miles): 12	Historic: Yes	TUP Pop: Yes	Criteria 4: 3
2030 V/C: 1.37	Min. IRI: 1	Section 4F: No		Criteria 5: 3
Crash DELTA: 0.81	Signals Affected: 5	Note:		Criteria 6: 2
				TOTAL: 16
				RANK: 10

FUNDING SUMMARY	2011-2014 TIP	2015-2016	2017-2018	2019-2022	2023-2030	TOTAL	ESTIMATED DATES
		\$10,738,597.00	\$0.00	\$0.00	\$0.00	\$0.00	\$10,738,597.00



PROJECT: Lackawanna Trail (Bett.)

COUNTY: Lackawanna

CATEGORY: ASSET MGMT

MUNICIPALITY: Glenburn, South Abington, Clarks Summit

FUNCTIONAL CLASS: 14

S.R.: 0006 Segment: 0010

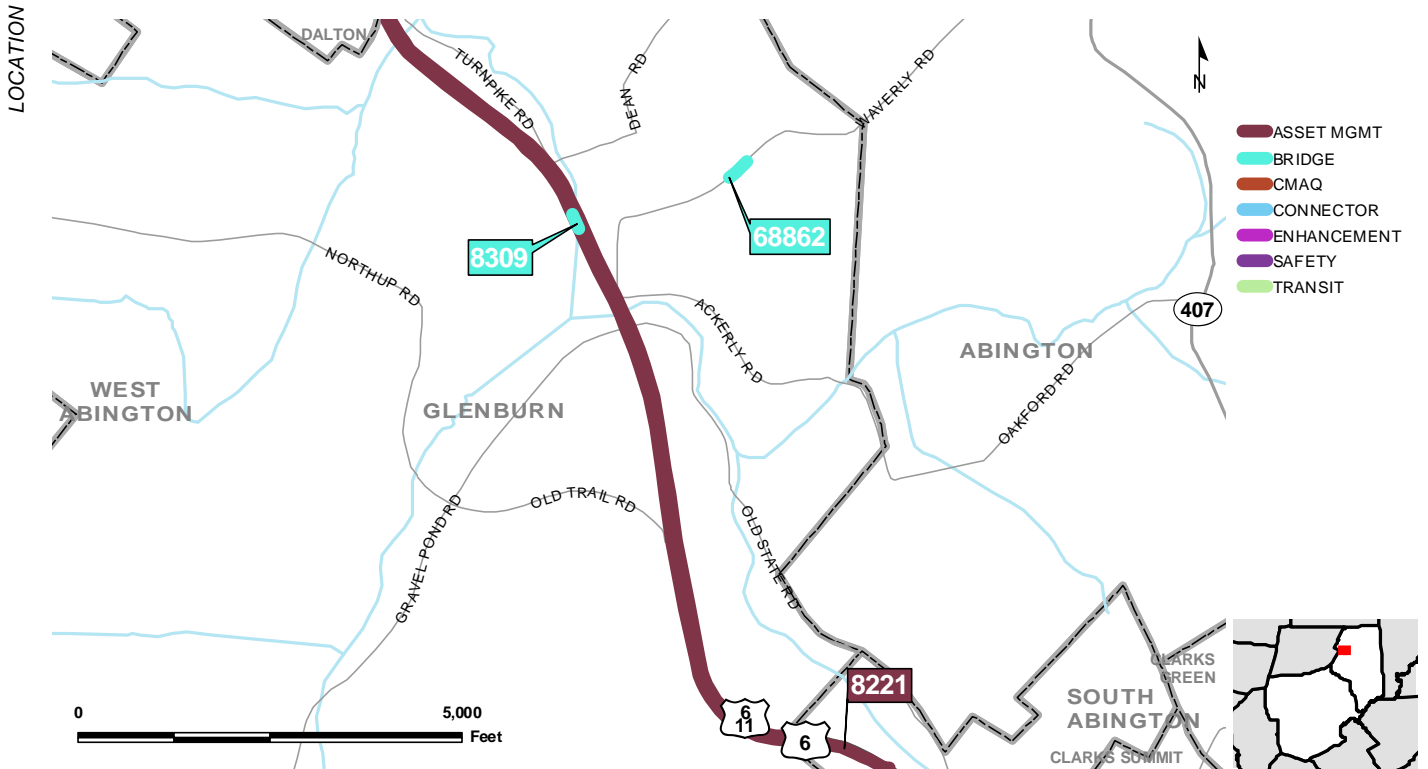
NHS: Yes

DESCRIPTION: South Abington and Glenburn Townships old turnpike road to Gravel Pond Road restorations update facilities

PROJECT NEED:

TRAFFIC	FACILITY	ENVIRONMENT	COMMUNITY	PROJECT PRIORITY
AADT: 6623	Bridges Affected: 13	Wetland: Yes	Comp Plan Zone: PA	Criteria 1: 2
AATT: 484	SD Bridge Present? Y	Streams: No	Transit: Yes	Criteria 2: 3
Truck %: 7	Min Sufficiency Rating: 35.7	Flood Plain: Yes	EJ Pop: Yes	Criteria 3: 3
2009 V/C: 0.45	Max Detour Length (miles): 7	Historic: Yes	TUP Pop: Yes	Criteria 4: 3
2030 V/C: 0.61	Min. IRI: 1	Section 4F: Maybe		Criteria 5: 3
Crash DELTA: 0.4	Signals Affected: 0	Note: Conservancy Lands (NEPA Partners)		Criteria 6: 2
				TOTAL: 16
				RANK: 21

FUNDING SUMMARY	2011-2014 TIP	2015-2016	2017-2018	2019-2022	2023-2030	TOTAL	ESTIMATED DATES
		\$6,250,000.00	\$17,752,764.00	\$17,752,764.00	\$0.00	\$0.00	\$41,755,528.00



PROJECT: I-84 Bridge Preservation

COUNTY: Lackawanna

CATEGORY: BRIDGE

MUNICIPALITY: Jefferson

FUNCTIONAL CLASS: 01

S.R.: 0084 Segment: 0105

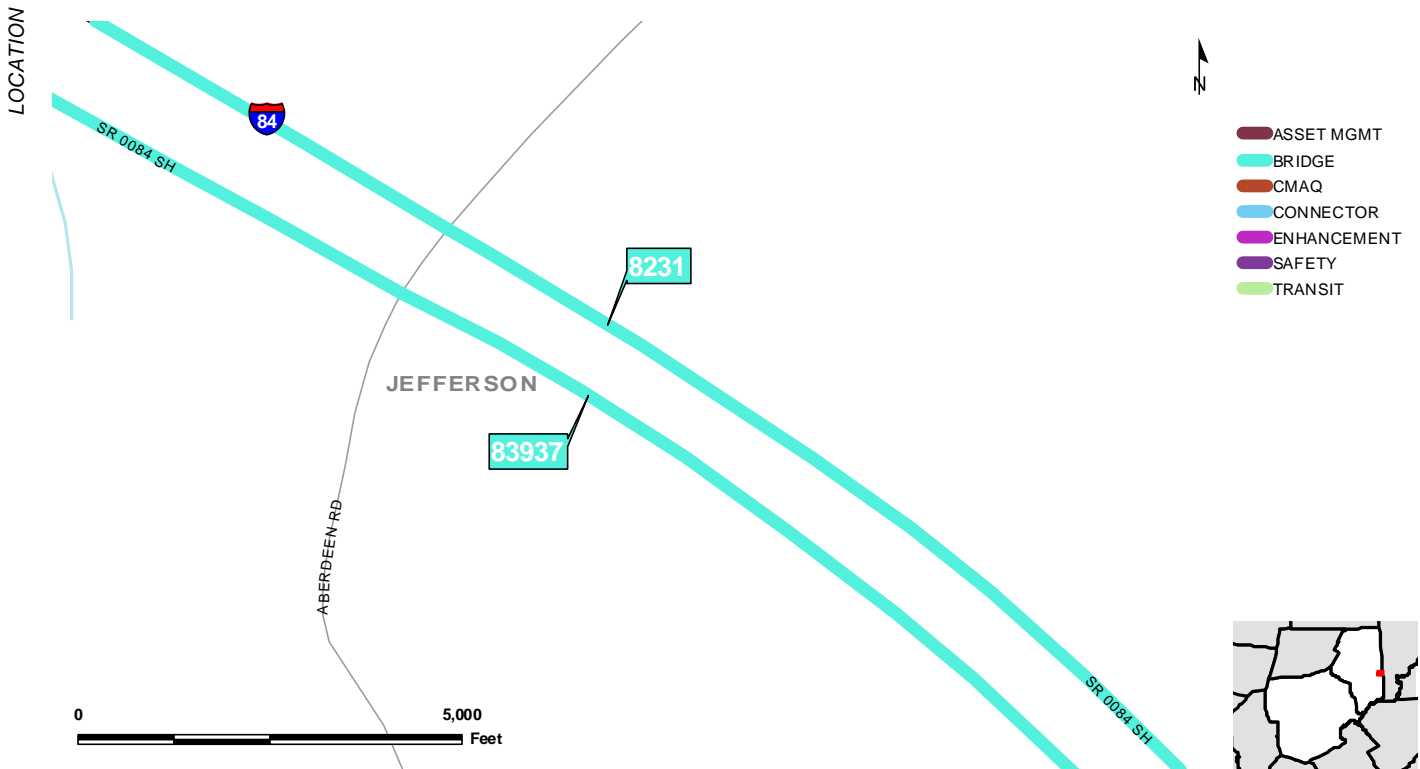
NHS: Yes

DESCRIPTION: I-84, Jefferson Twp - Bridge Preservation

PROJECT NEED:

TRAFFIC	FACILITY	ENVIRONMENT	COMMUNITY	PROJECT PRIORITY
AADT: 10805	Bridges Affected: 1	Wetland: Yes	Comp Plan Zone: Green	Criteria 1: 3
AATT: 3674	SD Bridge Present? N	Streams: HQ	Transit: No	Criteria 2: 2
Truck %: 34	Min Sufficiency Rating: 67.8	Flood Plain: No	EJ Pop: No	Criteria 3: 0
2009 V/C: 0.42	Max Detour Length (miles): 1	Historic: No	TUP Pop: No	Criteria 4: 3
2030 V/C: 0.9	Min. IRI: 2	Section 4F: No		Criteria 5: 3
Crash DELTA: 0.52	Signals Affected: 0	Note:		Criteria 6: 0
				TOTAL: 11
				RANK: 107

FUNDING SUMMARY	2011-2014 TIP	2015-2016	2017-2018	2019-2022	2023-2030	TOTAL	ESTIMATED DATES
		\$0.00	\$0.00	\$1,070,000.00	\$0.00	\$0.00	\$1,070,000.00



PROJECT: US 6 Bridge, La Plume

COUNTY: Lackawanna

CATEGORY: BRIDGE

MUNICIPALITY: La Plume

FUNCTIONAL CLASS: 14

S.R.: 0006 Segment: 0010

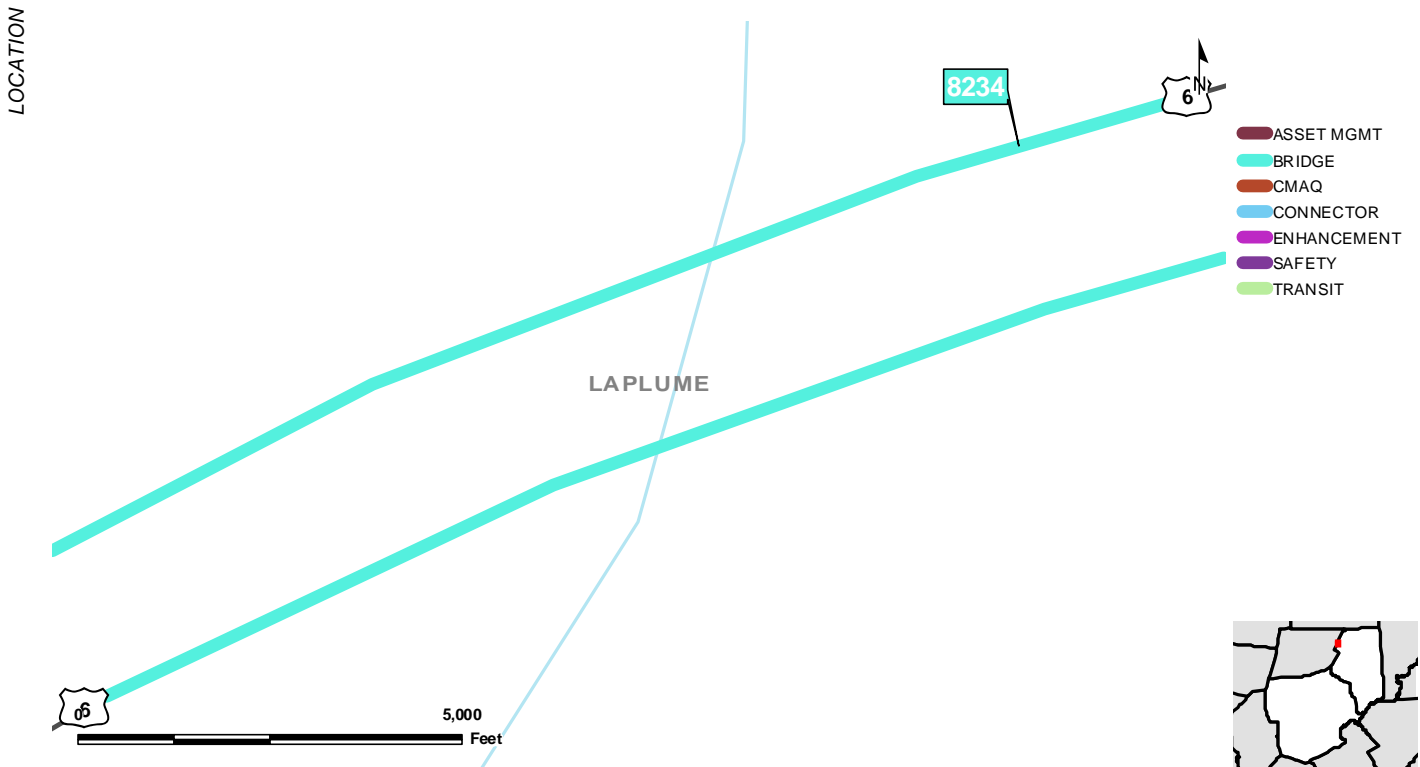
NHS: Yes

DESCRIPTION: SR 0006 over Tunkhannock Creek La Plume Township Bridge Rehabilitation

PROJECT NEED:

TRAFFIC	FACILITY	ENVIRONMENT	COMMUNITY	PROJECT PRIORITY
AADT: 13642	Bridges Affected: 1	Wetland: Yes	Comp Plan Zone: PA	Criteria 1: 3
AATT: 1060	SD Bridge Present? N	Streams: No	Transit: No	Criteria 2: 2
Truck %: 8	Min Sufficiency Rating: 60.2	Flood Plain: Yes	EJ Pop: Yes	Criteria 3: 3
2009 V/C: 0.47	Max Detour Length (miles): 5	Historic: No	TUP Pop: No	Criteria 4: 3
2030 V/C: 0.63	Min. IRI: 2	Section 4F: No		Criteria 5: 2
Crash DELTA: 0.46	Signals Affected: 0	Note:		Criteria 6: 0
				TOTAL: 13
				RANK: 68

FUNDING SUMMARY	2011-2014 TIP	2015-2016	2017-2018	2019-2022	2023-2030	TOTAL	ESTIMATED DATES
		\$337,459.00	\$1,948,000.00	\$0.00	\$0.00	\$0.00	\$2,285,459.00



PROJECT: SR 0247 & I-84, Act 44

COUNTY: Lackawanna

CATEGORY: BRIDGE

MUNICIPALITY: Jefferson

FUNCTIONAL CLASS: 07

S.R.: 0247 Segment: 0010

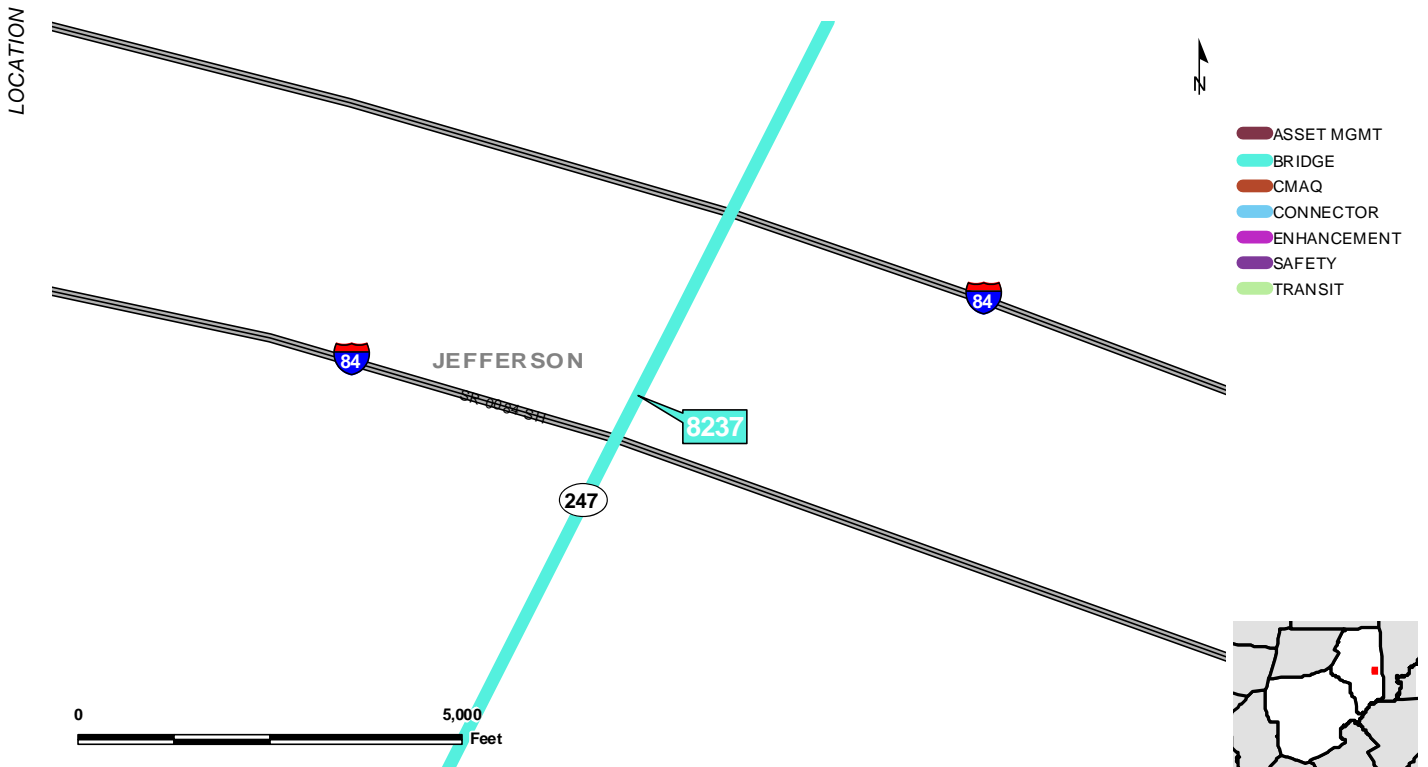
NHS: No

DESCRIPTION: SR 0247 over I-84 Jefferson Township Bridge Preservation Activities

PROJECT NEED:

TRAFFIC	FACILITY	ENVIRONMENT	COMMUNITY	PROJECT PRIORITY
AADT: 4105	Bridges Affected: 1	Wetland: Yes	Comp Plan Zone: LDIA	Criteria 1: 1
AATT: 370	SD Bridge Present? N	Streams: No	Transit: No	Criteria 2: 1
Truck %: 9	Min Sufficiency Rating: 84.4	Flood Plain: No	EJ Pop: No	Criteria 3: 1
2009 V/C: 0.22	Max Detour Length (miles): 10	Historic: No	TUP Pop: No	Criteria 4: 2
2030 V/C: 0.33	Min. IRI: 2	Section 4F: No		Criteria 5: 2
Crash DELTA: 1.24	Signals Affected: 0	Note:		Criteria 6: 0
				TOTAL: 7
				RANK: 233

FUNDING SUMMARY	2011-2014 TIP	2015-2016	2017-2018	2019-2022	2023-2030	TOTAL	ESTIMATED DATES
		\$1,300,083.00	\$0.00	\$0.00	\$0.00	\$0.00	\$1,300,083.00



PROJECT: PA 435 Bridge

COUNTY: Lackawanna

CATEGORY: BRIDGE

MUNICIPALITY: Roaring Brook

FUNCTIONAL CLASS: 07

S.R.: 0435 Segment: 0250

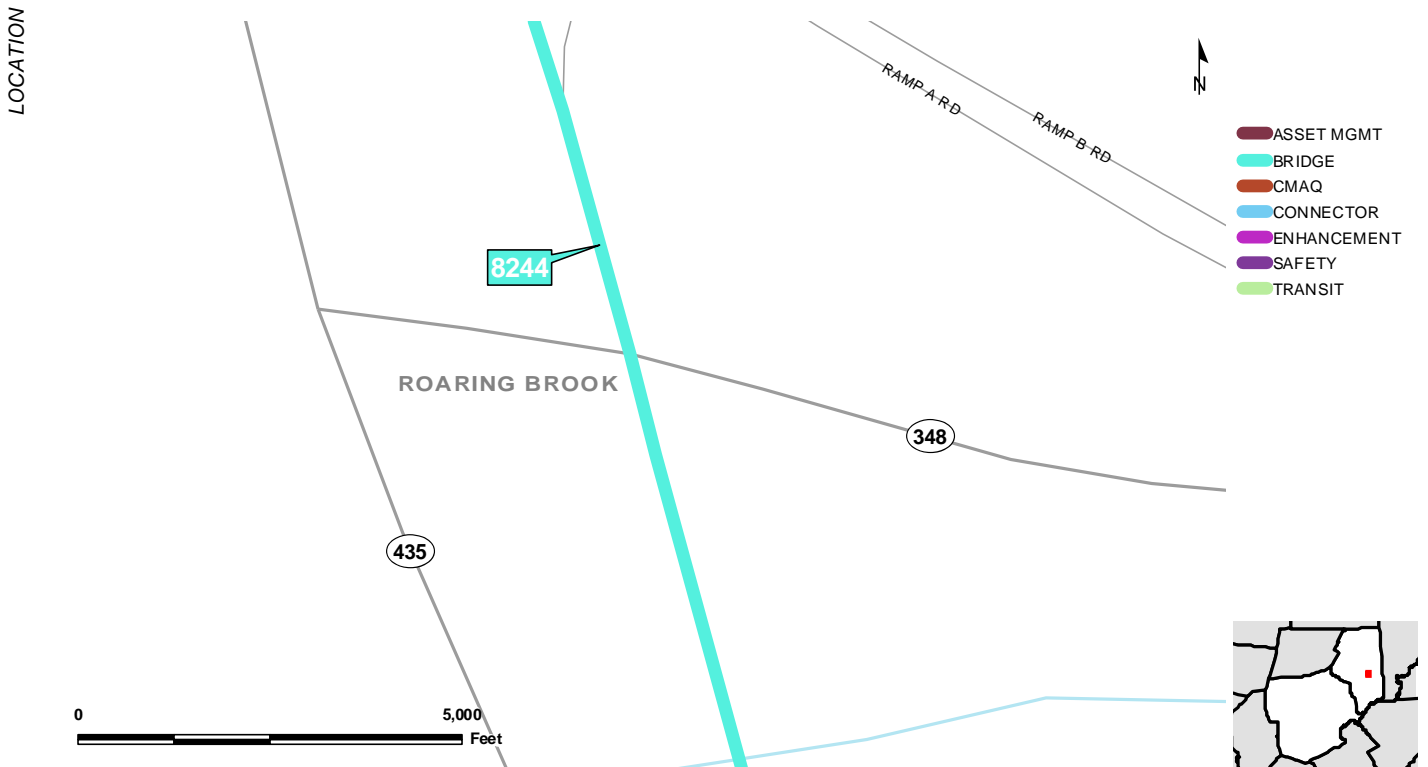
NHS: No

DESCRIPTION: PA 435 Bridge Over PA 348 Roaring Brook Township Bridge Replacement

PROJECT NEED:

TRAFFIC	FACILITY	ENVIRONMENT	COMMUNITY	PROJECT PRIORITY
AADT: 3529	Bridges Affected: 3	Wetland: Yes	Comp Plan Zone: Green	Criteria 1: 1
AATT: 209	SD Bridge Present? Y	Streams: No	Transit: Yes	Criteria 2: 3
Truck %: 6	Min Sufficiency Rating: 41.6	Flood Plain: No	EJ Pop: No	Criteria 3: 0
2009 V/C: 0.15	Max Detour Length (miles): 15	Historic: Yes	TUP Pop: No	Criteria 4: 2
2030 V/C: 0.22	Min. IRI: 1	Section 4F: No		Criteria 5: 3
Crash DELTA: 2.52	Signals Affected: 0	Note:		Criteria 6: 0
				TOTAL: 9
				RANK: 160

FUNDING SUMMARY	2011-2014 TIP	2015-2016	2017-2018	2019-2022	2023-2030	TOTAL	ESTIMATED DATES
		\$260,000.00	\$0.00	\$0.00	\$0.00	\$0.00	\$260,000.00



PROJECT: Spruce Complex Ret Wall

COUNTY: Lackawanna

CATEGORY: ASSET MGMT

MUNICIPALITY: Scranton

FUNCTIONAL CLASS: 12

S.R.: 0011 Segment: 0182

NHS: Yes

DESCRIPTION: Spruce Complex Ret Wall

PROJECT NEED:

TRAFFIC	FACILITY	ENVIRONMENT	COMMUNITY	PROJECT PRIORITY
AADT: 15182	Bridges Affected: 1	Wetland: Yes	Comp Plan Zone: PA	Criteria 1: 3
AATT: 1063	SD Bridge Present? N	Streams: No	Transit: No	Criteria 2: 3
Truck %: 7	Min Sufficiency Rating: 66	Flood Plain: Yes	EJ Pop: Yes	Criteria 3: 3
2009 V/C: 0.47	Max Detour Length (miles): 1	Historic: No	TUP Pop: Yes	Criteria 4: 2
2030 V/C: 0.62	Min. IRI: 2	Section 4F: No		Criteria 5: 2
Crash DELTA: 3.1	Signals Affected: 0	Note:		Criteria 6: 3
				TOTAL: 16
				RANK: 11

FUNDING SUMMARY	2011-2014 TIP	2015-2016	2017-2018	2019-2022	2023-2030	TOTAL	ESTIMATED DATES
		\$1,579,119.00	\$0.00	\$0.00	\$0.00	\$0.00	\$1,579,119.00



PROJECT: SR 4023, Act 44

COUNTY: Lackawanna

CATEGORY: BRIDGE

MUNICIPALITY: South Abington

FUNCTIONAL CLASS: 19

S.R.: 4023 Segment: 0040

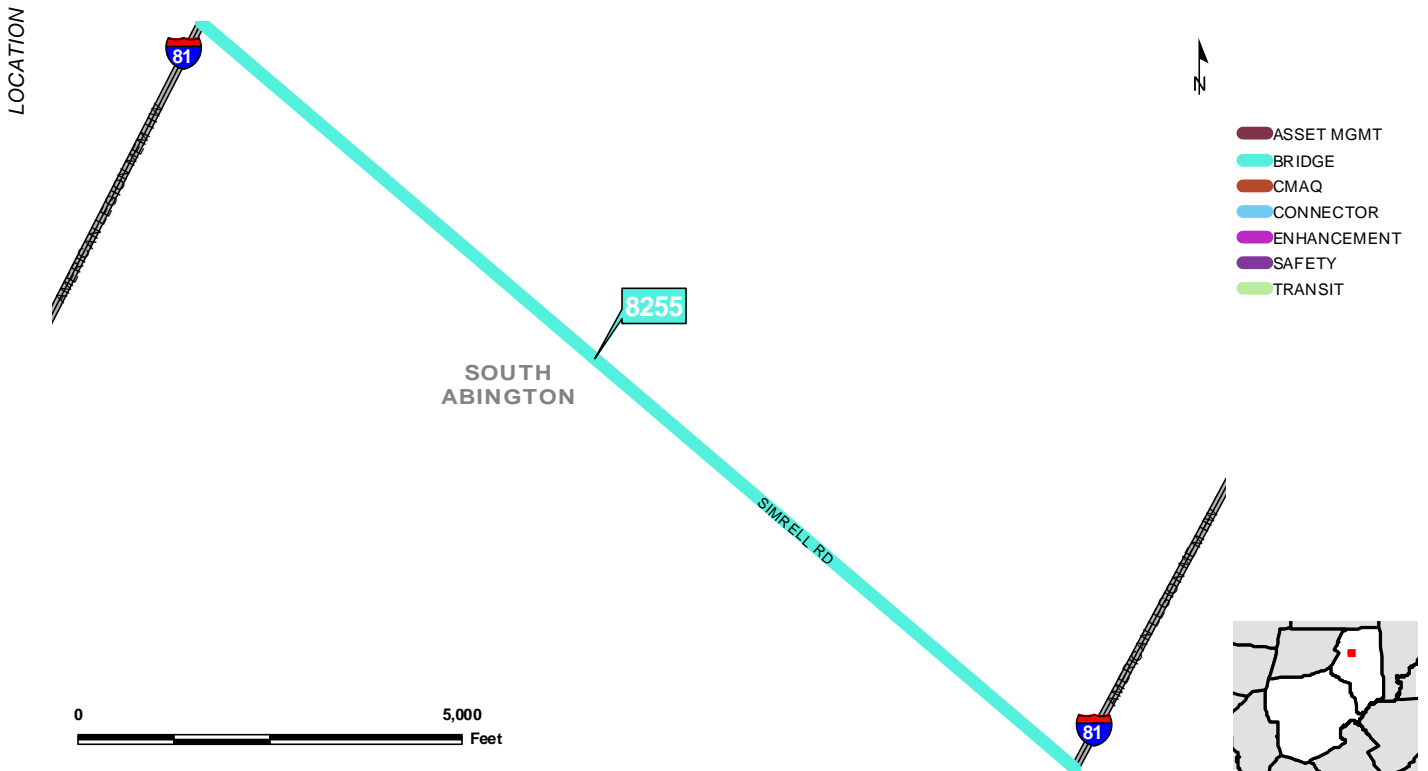
NHS: No

DESCRIPTION: SR 4023 over I-81 South Abington Township Bridge Rehabilitation

PROJECT NEED:

TRAFFIC	FACILITY	ENVIRONMENT	COMMUNITY	PROJECT PRIORITY
AADT: 1009	Bridges Affected: 1	Wetland: Yes	Comp Plan Zone: LDIA	Criteria 1: 1
AATT: 51	SD Bridge Present? N	Streams: No	Transit: No	Criteria 2: 2
Truck %: 5	Min Sufficiency Rating: 79	Flood Plain: No	EJ Pop: No	Criteria 3: 1
2009 V/C: 0.08	Max Detour Length (miles): 5	Historic: No	TUP Pop: No	Criteria 4: 1
2030 V/C: 0.1	Min. IRI: 1	Section 4F: No		Criteria 5: 2
Crash DELTA: -9	Signals Affected: 0	Note:		Criteria 6: 0
				TOTAL: 7
				RANK: 228

FUNDING SUMMARY	2011-2014 TIP	2015-2016	2017-2018	2019-2022	2023-2030	TOTAL	ESTIMATED DATES
		\$973,440.00	\$0.00	\$0.00	\$0.00	\$0.00	\$973,440.00



PROJECT: **Glenburn Pond Outlet**

COUNTY: **Lackawanna**

CATEGORY: **BRIDGE**

MUNICIPALITY: **Glenburn**

FUNCTIONAL CLASS: **14**

S.R.: **0006** Segment: **0010**

NHS: **Yes**

DESCRIPTION: SR 0006 over Outlet Glenburn Pond Glenburn Township Bridge Replacement

PROJECT NEED:

TRAFFIC	FACILITY	ENVIRONMENT	COMMUNITY	PROJECT PRIORITY
AADT: 6623	Bridges Affected: 1	Wetland: Yes	Comp Plan Zone: LDIA	Criteria 1: 2
AATT: 484	SD Bridge Present? N	Streams: No	Transit: No	Criteria 2: 2
Truck %: 7	Min Sufficiency Rating: 51.2	Flood Plain: Yes	EJ Pop: No	Criteria 3: 1
2009 V/C: 0.45	Max Detour Length (miles): 4	Historic: No	TUP Pop: No	Criteria 4: 1
2030 V/C: 0.61	Min. IRI: 2	Section 4F: Maybe		Criteria 5: 2
Crash DELTA: 0.4	Signals Affected: 0	Note: Conservancy Lands (NEPA Partners)		Criteria 6: 0
				TOTAL: 8
				RANK: 180

FUNDING SUMMARY	2011-2014 TIP	2015-2016	2017-2018	2019-2022	2023-2030	TOTAL	ESTIMATED DATES
		\$275,592.00	\$3,951,000.00	\$0.00	\$0.00	\$0.00	\$4,226,592.00



PROJECT: Lackawanna Lake Bridge

COUNTY: Lackawanna

CATEGORY: BRIDGE

MUNICIPALITY: North Abington

FUNCTIONAL CLASS: 07

S.R.: 0407 Segment: 0090

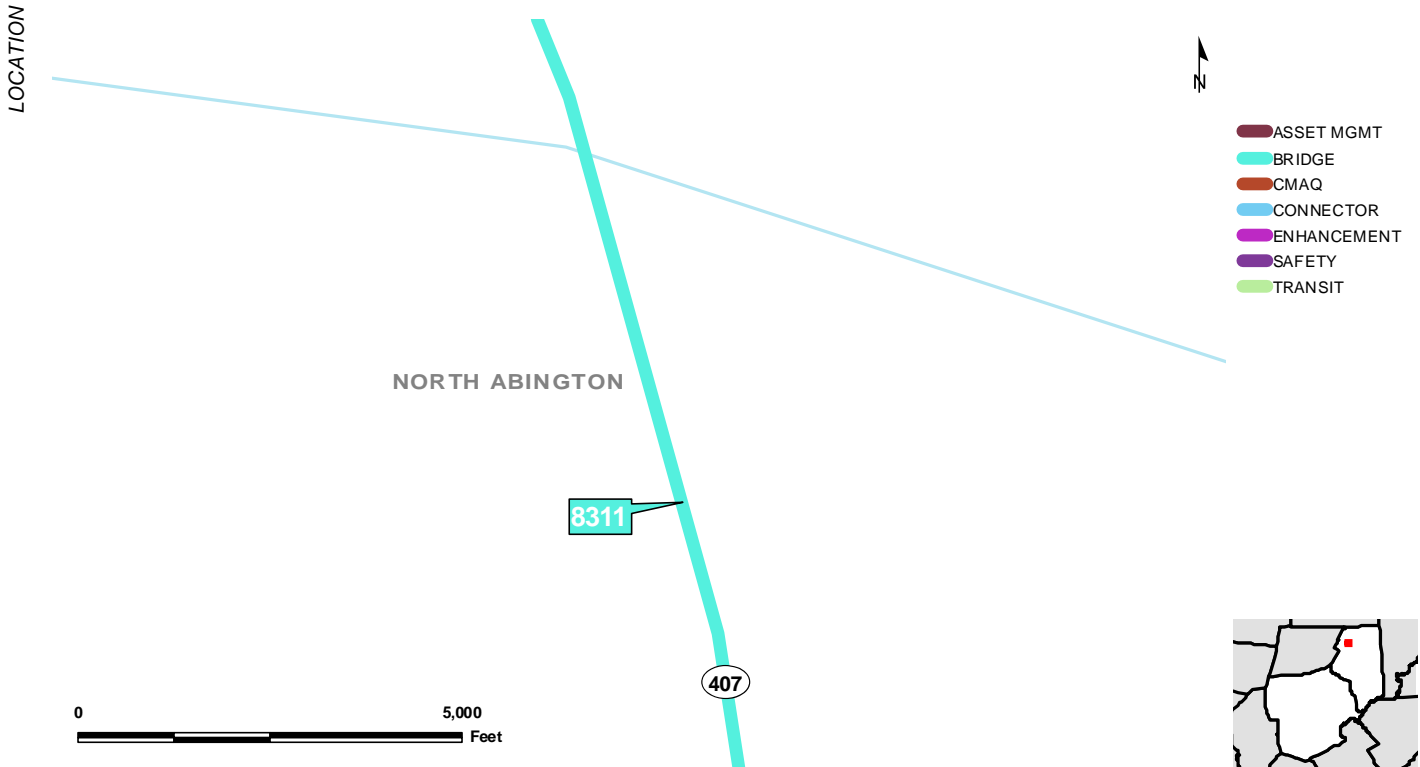
NHS: No

DESCRIPTION: Lackawanna Lake Bridge

PROJECT NEED:

TRAFFIC	FACILITY	ENVIRONMENT	COMMUNITY	PROJECT PRIORITY
AADT: 1437	Bridges Affected: 1	Wetland: Yes	Comp Plan Zone: Green	Criteria 1: 1
AATT: 43	SD Bridge Present? Y	Streams: No	Transit: No	Criteria 2: 3
Truck %: 3	Min Sufficiency Rating: 22.1	Flood Plain: Yes	EJ Pop: Yes	Criteria 3: 0
2009 V/C: 0.08	Max Detour Length (miles): 6	Historic: Yes	TUP Pop: No	Criteria 4: 1
2030 V/C: 0.12	Min. IRI: 4	Section 4F: No		Criteria 5: 3
Crash DELTA: 0.77	Signals Affected: 0	Note:		Criteria 6: 0
				TOTAL: 8
				RANK: 188

FUNDING SUMMARY	2011-2014 TIP	2015-2016	2017-2018	2019-2022	2023-2030	TOTAL	ESTIMATED DATES
		\$281,250.00	\$1,141,000.00	\$0.00	\$0.00	\$0.00	\$1,422,250.00



PROJECT: Scranton Cbd Network

COUNTY: Lackawanna

CATEGORY: CMAQ

MUNICIPALITY: Scranton

FUNCTIONAL CLASS: 14

S.R.: 0011 Segment: 0212

NHS: No

DESCRIPTION: Scranton City, Central City Business District update and interconnect 50 signals Signal Improvement

PROJECT NEED:

TRAFFIC	FACILITY	ENVIRONMENT	COMMUNITY	PROJECT PRIORITY
AADT: 38190	Bridges Affected: 6	Wetland: Yes	Comp Plan Zone: PA	Criteria 1: 3
AATT: 2537	SD Bridge Present? Y	Streams: No	Transit: Yes	Criteria 2: 3
Truck %: 7	Min Sufficiency Rating: 0	Flood Plain: Yes	EJ Pop: Yes	Criteria 3: 3
2009 V/C: 1.32	Max Detour Length (miles): 3	Historic: Yes	TUP Pop: Yes	Criteria 4: 3
2030 V/C: 1.76	Min. IRI: 0	Section 4F: Maybe		Criteria 5: 3
Crash DELTA: 4.98	Signals Affected: 47	Note: Conservancy Lands (NEPA Partners)		Criteria 6: 3
				TOTAL: 18
				RANK: 1

FUNDING SUMMARY	2011-2014 TIP	2015-2016	2017-2018	2019-2022	2023-2030	TOTAL	ESTIMATED DATES
		\$10,294,755.00	\$0.00	\$0.00	\$0.00	\$0.00	\$10,294,755.00



PROJECT: **Carbondale Ind Park (APL)**

COUNTY: **Lackawanna**

CATEGORY: **CONNECTOR**

MUNICIPALITY: **Carbondale**

FUNCTIONAL CLASS: **16**

S.R.: **0106** Segment: **0172**

NHS: **No**

DESCRIPTION: Carbondale Ind. Park, New roadway from 7th Ave. to Dundaff Street.

PROJECT NEED: Enhance Connectivity

TRAFFIC	FACILITY	ENVIRONMENT	COMMUNITY	PROJECT PRIORITY
AADT: 8200	Bridges Affected: 0	Wetland: Yes	Comp Plan Zone: PA	Criteria 1: 2
AATT: 119	SD Bridge Present? Y	Streams: No	Transit: No	Criteria 2: 0
Truck %: 1	Min Sufficiency Rating: 0	Flood Plain: Yes	EJ Pop: Yes	Criteria 3: 3
2009 V/C: 0.47	Max Detour Length (miles): 0	Historic: Yes	TUP Pop: Yes	Criteria 4: 2
2030 V/C: 0.63	Min. IRI: 2	Section 4F: No		Criteria 5: 2
Crash DELTA: 0.07	Signals Affected: 0	Note:		Criteria 6: 2
				TOTAL: 11
				RANK: 116

FUNDING SUMMARY	2011-2014 TIP	2015-2016	2017-2018	2019-2022	2023-2030	TOTAL	ESTIMATED DATES
		\$0.00	\$0.00	\$0.00	\$0.00	\$16,000,000.00	\$16,000,000.00



PROJECT: Elk Creek Bridge

COUNTY: Lackawanna

CATEGORY: BRIDGE

MUNICIPALITY: Fell

FUNCTIONAL CLASS: 16

S.R.: 0171 Segment: 0040

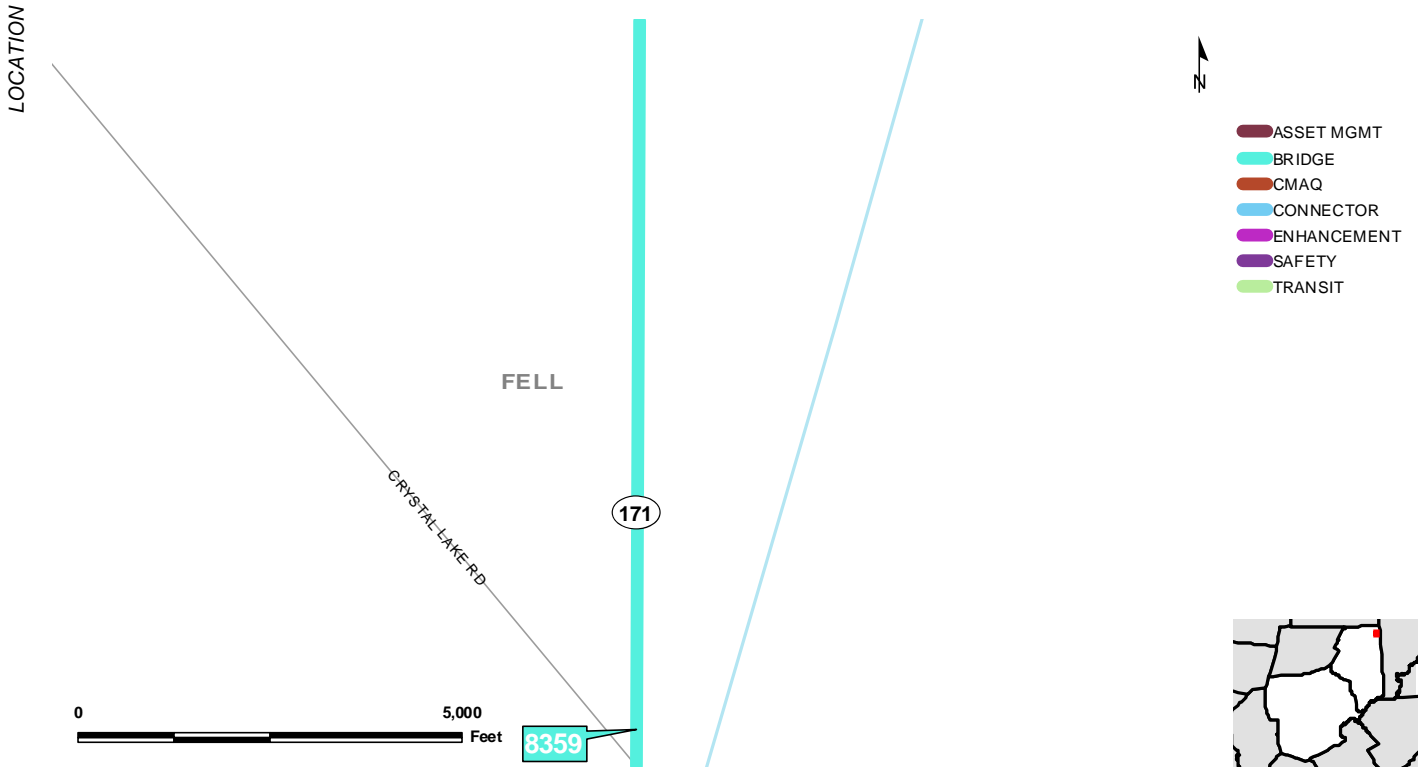
NHS: No

DESCRIPTION: Elk Creek Bridge

PROJECT NEED:

TRAFFIC	FACILITY	ENVIRONMENT	COMMUNITY	PROJECT PRIORITY
AADT: 5169	Bridges Affected: 1	Wetland: Yes	Comp Plan Zone: LDIA	Criteria 1: 2
AATT: 124	SD Bridge Present? N	Streams: No	Transit: No	Criteria 2: 2
Truck %: 2	Min Sufficiency Rating: 59.8	Flood Plain: Yes	EJ Pop: Yes	Criteria 3: 1
2009 V/C: 0.32	Max Detour Length (miles): 4	Historic: Yes	TUP Pop: Yes	Criteria 4: 2
2030 V/C: 0.43	Min. IRI: 4	Section 4F: No		Criteria 5: 2
Crash DELTA: 1.19	Signals Affected: 0	Note:		Criteria 6: 2
				TOTAL: 11
				RANK: 114

FUNDING SUMMARY	2011-2014 TIP	2015-2016	2017-2018	2019-2022	2023-2030	TOTAL	ESTIMATED DATES
		\$281,250.00	\$1,322,000.00	\$0.00	\$0.00	\$0.00	\$1,603,250.00



PROJECT: **Dunmore Signal Network**

COUNTY: **Lackawanna**

CATEGORY: **CMAQ**

MUNICIPALITY: **Dunmore**

FUNCTIONAL CLASS: **14**

S.R.: **0347** Segment: **0010**

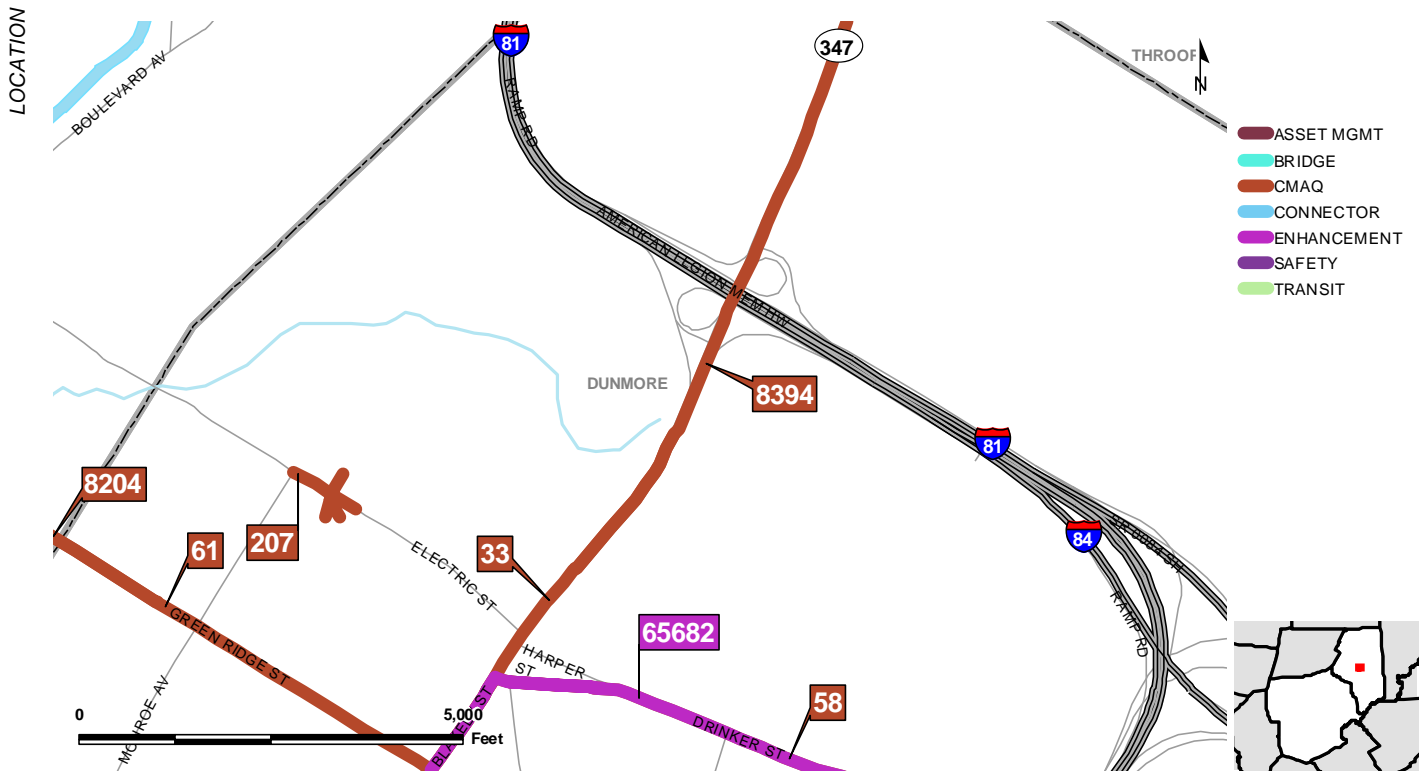
NHS: **No**

DESCRIPTION: Dunmore & Throop Boroughs, O'Neil Highway from University Drive to Greenridge, Upgrade and improve the 11 signals, and radii improvements

PROJECT NEED:

TRAFFIC	FACILITY	ENVIRONMENT	COMMUNITY	PROJECT PRIORITY
AADT: 19456	Bridges Affected: 1	Wetland: Yes	Comp Plan Zone: MDIA	Criteria 1: 3
AATT: 1362	SD Bridge Present? N	Streams: No	Transit: Yes	Criteria 2: 2
Truck %: 7	Min Sufficiency Rating: 94.2	Flood Plain: No	EJ Pop: Yes	Criteria 3: 2
2009 V/C: 1.34	Max Detour Length (miles): 2	Historic: Yes	TUP Pop: Yes	Criteria 4: 2
2030 V/C: 1.78	Min. IRI: 0	Section 4F: No		Criteria 5: 1
Crash DELTA: 2.05	Signals Affected: 9	Note:		Criteria 6: 2
				TOTAL: 12
				RANK: 85

FUNDING SUMMARY	2011-2014 TIP	2015-2016	2017-2018	2019-2022	2023-2030	TOTAL	ESTIMATED DATES
		\$3,226,563.00	\$0.00	\$0.00	\$0.00	\$0.00	\$3,226,563.00



PROJECT: Birney Plaza

COUNTY: Lackawanna

CATEGORY: CMAQ

MUNICIPALITY: Moosic

FUNCTIONAL CLASS: 14

S.R.: 0011 Segment: 0080

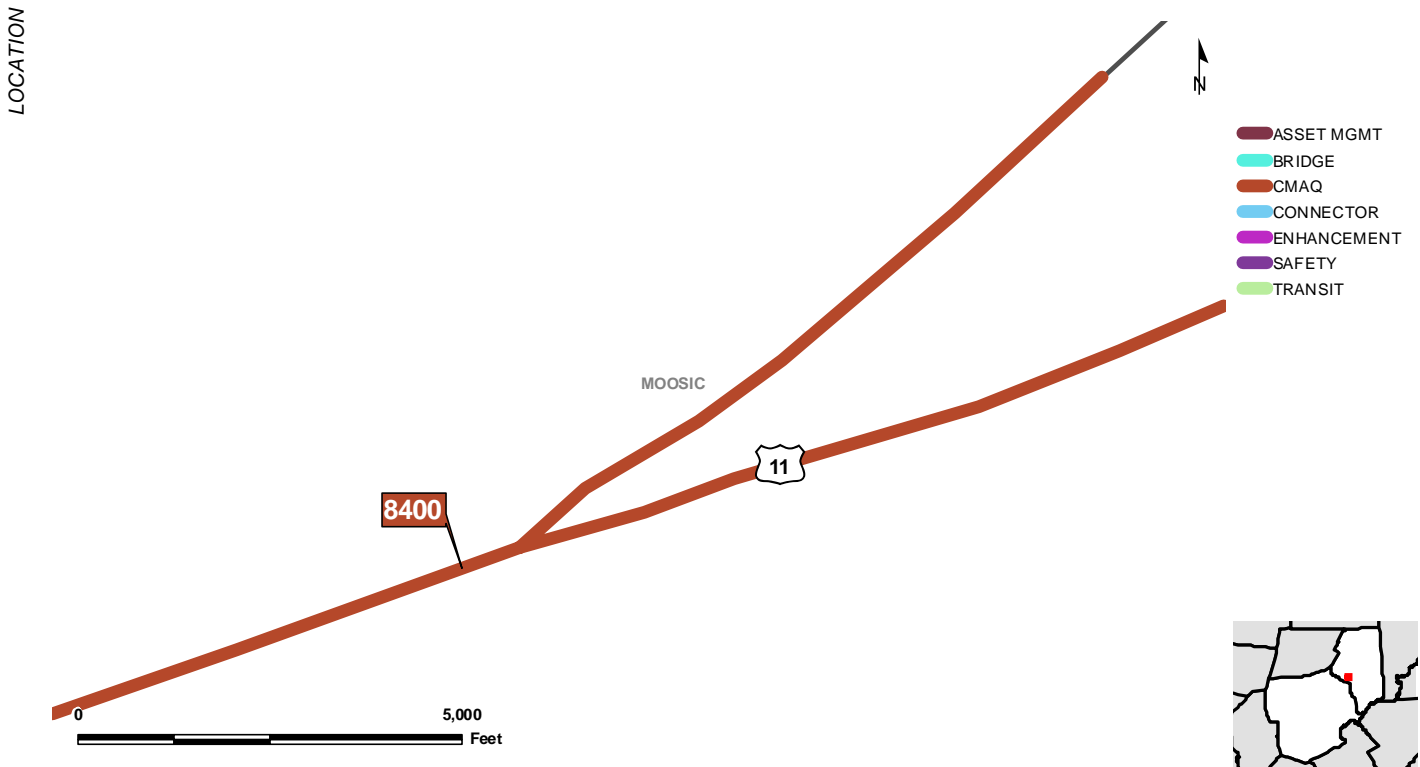
NHS: Yes

DESCRIPTION: Birney Plaza, Moosic - Signal improvement

PROJECT NEED:

TRAFFIC	FACILITY	ENVIRONMENT	COMMUNITY	PROJECT PRIORITY
AADT: 16838	Bridges Affected: 0	Wetland: Yes	Comp Plan Zone: MDIA	Criteria 1: 3
AATT: 1179	SD Bridge Present? Y	Streams: No	Transit: Yes	Criteria 2: 0
Truck %: 7	Min Sufficiency Rating: 0	Flood Plain: No	EJ Pop: Yes	Criteria 3: 2
2009 V/C: 1.01	Max Detour Length (miles): 0	Historic: No	TUP Pop: Yes	Criteria 4: 2
2030 V/C: 1.35	Min. IRI: 1	Section 4F: No		Criteria 5: 3
Crash DELTA: 0.04	Signals Affected: 1	Note:		Criteria 6: 2
				TOTAL: 12
				RANK: 92

FUNDING SUMMARY	2011-2014 TIP	2015-2016	2017-2018	2019-2022	2023-2030	TOTAL	ESTIMATED DATES
		\$2,399,488.00	\$0.00	\$0.00	\$0.00	\$0.00	\$2,399,488.00



PROJECT: SR 3034 Bridge

COUNTY: Luzerne

CATEGORY: BRIDGE

MUNICIPALITY: Conyngham

FUNCTIONAL CLASS: 17

S.R.: 3034 Segment: 0020

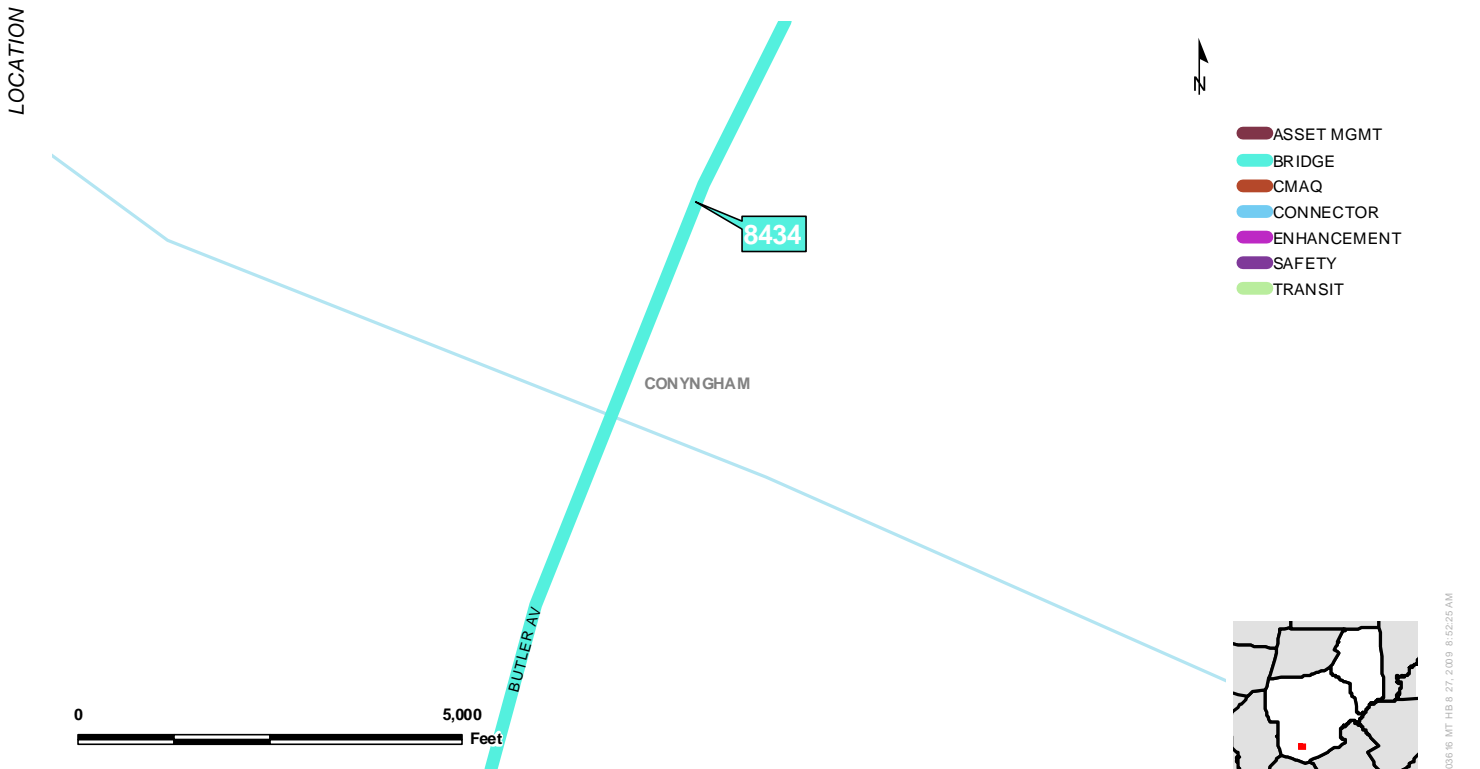
NHS: No

DESCRIPTION: SR 3034 Bridge over Little Nescopeck Creek

PROJECT NEED:

TRAFFIC	FACILITY	ENVIRONMENT	COMMUNITY	PROJECT PRIORITY
AADT: 2894	Bridges Affected: 1	Wetland: Yes	Comp Plan Zone: LDIA	Criteria 1: 1
AATT: 37	SD Bridge Present? N	Streams: No	Transit: No	Criteria 2: 2
Truck %: 1	Min Sufficiency Rating: 65.4	Flood Plain: Yes	EJ Pop: No	Criteria 3: 1
2009 V/C: 0.22	Max Detour Length (miles): 4	Historic: Yes	TUP Pop: No	Criteria 4: 1
2030 V/C: 0.29	Min. IRI: 1	Section 4F: No		Criteria 5: 3
Crash DELTA: 0.72	Signals Affected: 0	Note:		Criteria 6: 0
				TOTAL: 8
				RANK: 206

FUNDING SUMMARY	2011-2014 TIP	2015-2016	2017-2018	2019-2022	2023-2030	TOTAL	ESTIMATED DATES
		\$0.00	\$0.00	\$0.00	\$72,000.00	\$216,000.00	\$288,000.00



PROJECT: SR 1011

COUNTY: Luzerne

MUNICIPALITY: Kingston

CATEGORY: BRIDGE

FUNCTIONAL CLASS: 14

S.R.: 1011 Segment: 0031

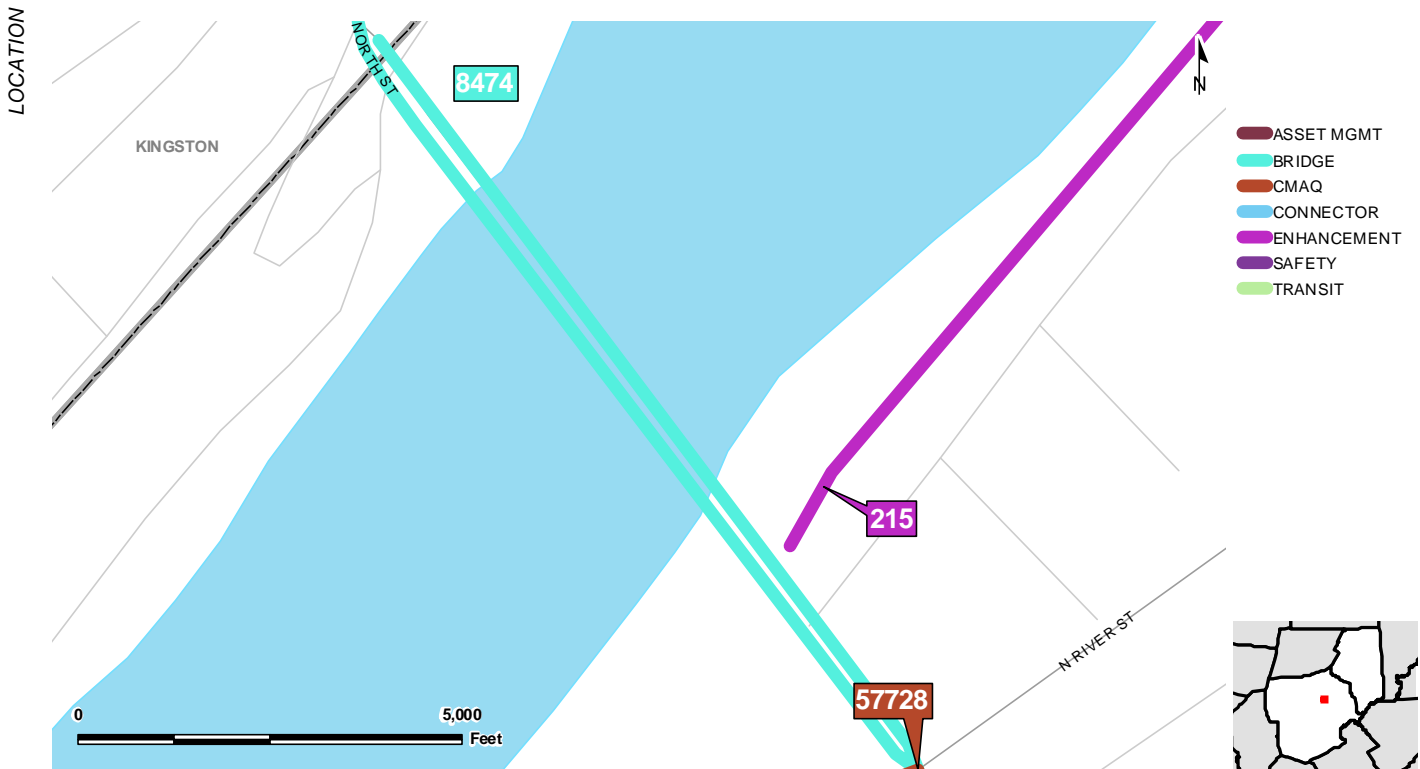
NHS: No

DESCRIPTION: SR 1011, North St. over Susquehanna River City of Wilkes Barre, Kingston Borough Bridge Preservation

PROJECT NEED:

TRAFFIC	FACILITY	ENVIRONMENT	COMMUNITY	PROJECT PRIORITY
AADT: 13812	Bridges Affected: 0	Wetland: Yes	Comp Plan Zone: MDIA	Criteria 1: 3
AATT: 967	SD Bridge Present? Y	Streams: No	Transit: Yes	Criteria 2: 1
Truck %: 7	Min Sufficiency Rating: 0	Flood Plain: Yes	EJ Pop: Yes	Criteria 3: 2
2009 V/C: 0.49	Max Detour Length (miles): 0	Historic: Yes	TUP Pop: Yes	Criteria 4: 3
2030 V/C: 0.65	Min. IRI: 1	Section 4F: Maybe		Criteria 5: 3
Crash DELTA: 1.35	Signals Affected: 1	Note: Water Trail		Criteria 6: 3
				TOTAL: 15
				RANK: 44

FUNDING SUMMARY	2011-2014 TIP	2015-2016	2017-2018	2019-2022	2023-2030	TOTAL	ESTIMATED DATES
		\$4,898,296.00	\$0.00	\$0.00	\$0.00	\$0.00	\$4,898,296.00



PROJECT: Chase Road (County Rd 13)

COUNTY: Luzerne

CATEGORY: ASSET MGMT

MUNICIPALITY: Jackson

FUNCTIONAL CLASS:

S.R.: Segment:

NHS: No

DESCRIPTION: Jackson Township Chase Rd (Co. Rd. #13) base repair, widening, resurfacing, milling drainage, shoulder

PROJECT NEED:

TRAFFIC	FACILITY	ENVIRONMENT	COMMUNITY	PROJECT PRIORITY
AADT: -9	Bridges Affected: 0	Wetland: Yes	Comp Plan Zone: LDIA	Criteria 1: 1
AATT: -9	SD Bridge Present? Y	Streams: No	Transit: No	Criteria 2: 0
Truck %: -9	Min Sufficiency Rating: 0	Flood Plain: Yes	EJ Pop: No	Criteria 3: 1
2009 V/C: 0	Max Detour Length (miles): 0	Historic: Yes	TUP Pop: No	Criteria 4: 1
2030 V/C: 0	Min. IRI: 3	Section 4F: No		Criteria 5: 0
Crash DELTA: -9	Signals Affected: 0	Note:		Criteria 6: 0
				TOTAL: 3
				RANK: 279

FUNDING SUMMARY	2011-2014 TIP	2015-2016	2017-2018	2019-2022	2023-2030	TOTAL	ESTIMATED DATES
		\$923,672.00	\$0.00	\$0.00	\$0.00	\$0.00	\$923,672.00



PROJECT: **Plymouth Borough Bridge**

COUNTY: **Luzerne**

CATEGORY: **BRIDGE**

MUNICIPALITY: **Plymouth**

FUNCTIONAL CLASS: **19**

S.R.: **2067** Segment: **0010**

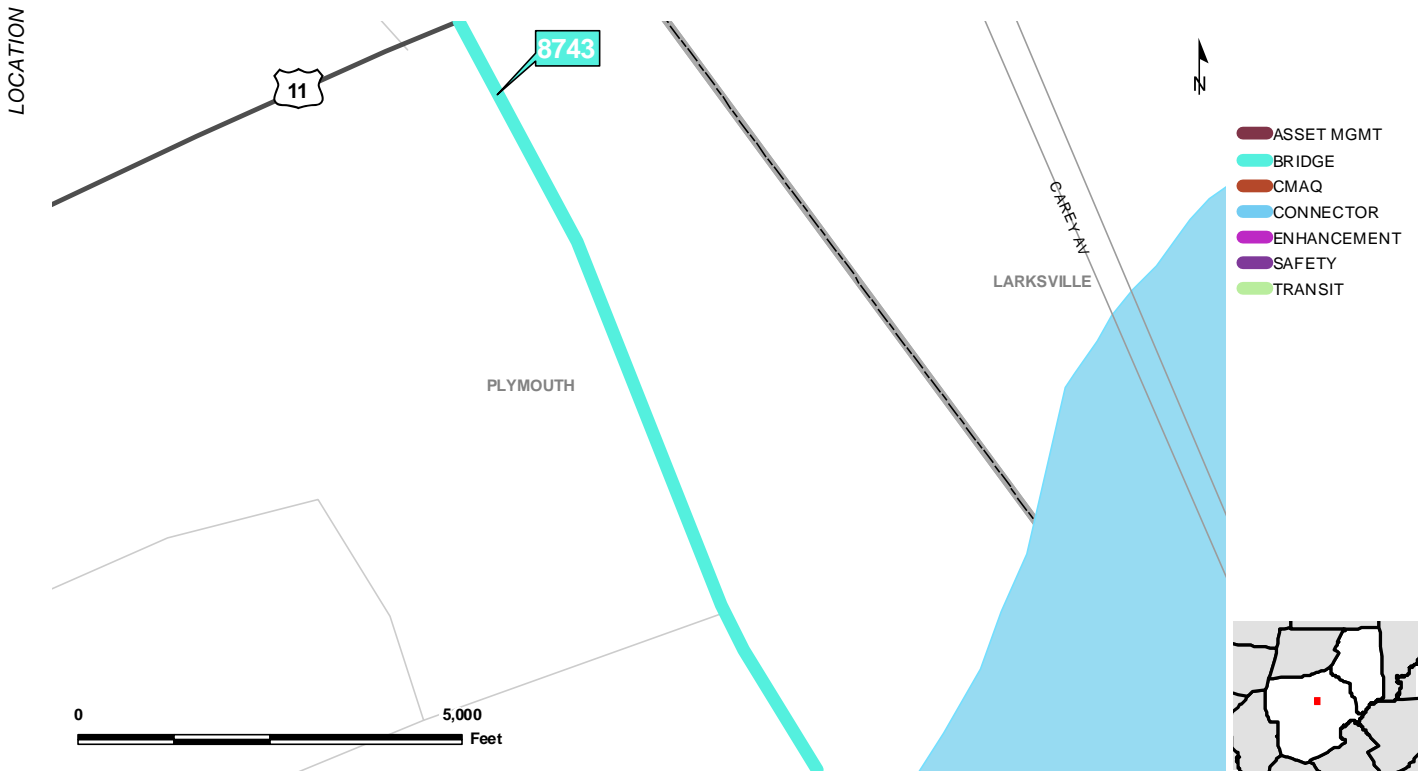
NHS: **No**

DESCRIPTION: Plymouth Borough Carey Ave. bridge over abandoned railroad bridge removal & fill 250' East SR 11 Det

PROJECT NEED:

TRAFFIC	FACILITY	ENVIRONMENT	COMMUNITY	PROJECT PRIORITY
AADT: 735	Bridges Affected: 1	Wetland: Yes	Comp Plan Zone: MDIA	Criteria 1: 1
AATT: 51	SD Bridge Present? N	Streams: No	Transit: Yes	Criteria 2: 2
Truck %: 7	Min Sufficiency Rating: 62.2	Flood Plain: Yes	EJ Pop: Yes	Criteria 3: 2
2009 V/C: 0.05	Max Detour Length (miles): 10	Historic: Yes	TUP Pop: Yes	Criteria 4: 0
2030 V/C: 0.07	Min. IRI: 0	Section 4F: No		Criteria 5: 2
Crash DELTA: 0	Signals Affected: 1	Note:		Criteria 6: 2
				TOTAL: 9
				RANK: 170

FUNDING SUMMARY	2011-2014 TIP	2015-2016	2017-2018	2019-2022	2023-2030	TOTAL	ESTIMATED DATES
		\$1,271,161.00	\$0.00	\$0.00	\$0.00	\$0.00	\$1,271,161.00



PROJECT: T-860 Bridge, Hanover Twp

COUNTY: Luzerne

CATEGORY: BRIDGE

MUNICIPALITY: Hanover

FUNCTIONAL CLASS:

S.R.: Segment:

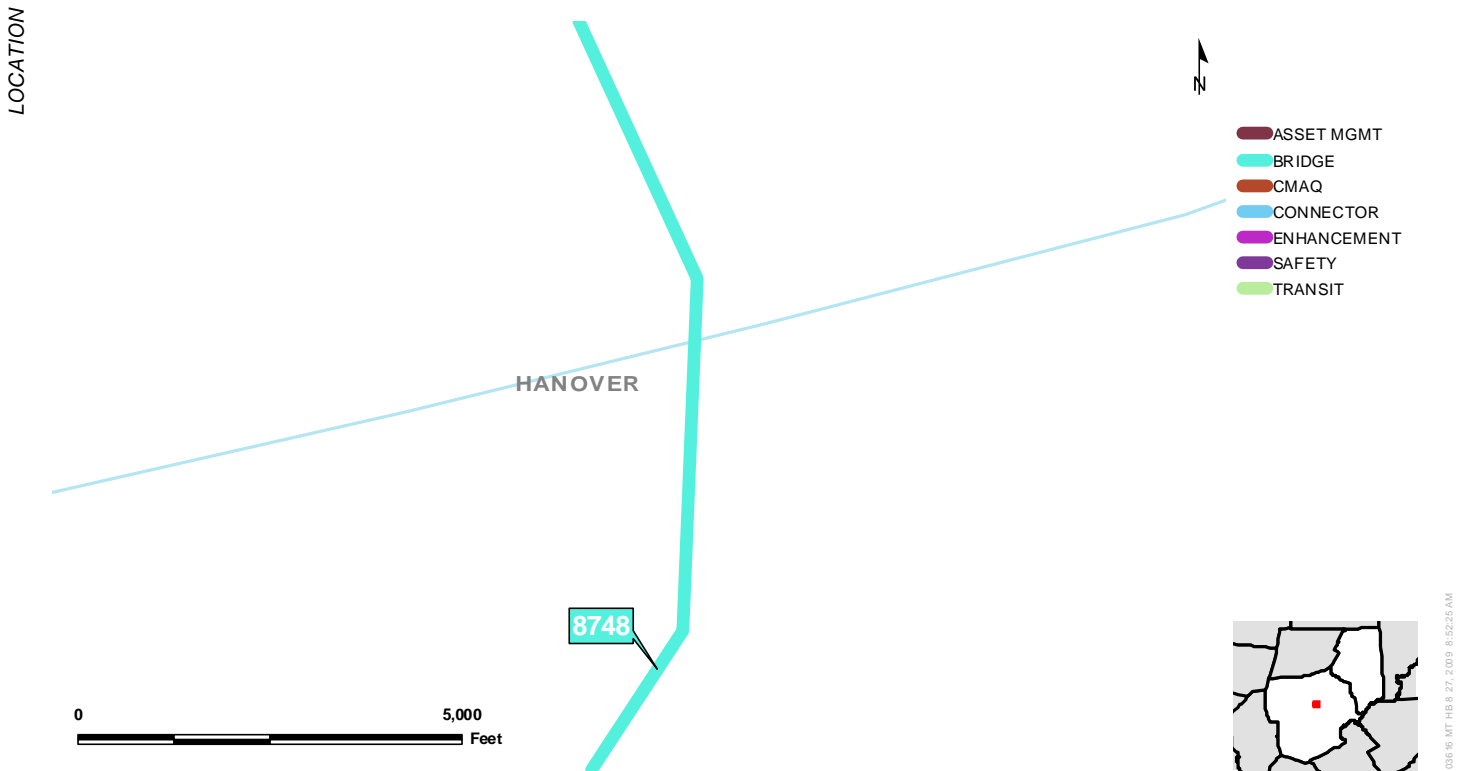
NHS: No

DESCRIPTION: SR 7101, County bridge (T-860) over Solomons Creek Hanover Township Bridge replacement; Over Solomons Creek

PROJECT NEED:

TRAFFIC	FACILITY	ENVIRONMENT	COMMUNITY	PROJECT PRIORITY
AADT: -9	Bridges Affected: 1	Wetland: No	Comp Plan Zone: MDIA	Criteria 1: 0
AATT: -9	SD Bridge Present? Y	Streams: No	Transit: No	Criteria 2: 0
Truck %: -9	Min Sufficiency Rating: 16.4	Flood Plain: No	EJ Pop: No	Criteria 3: 0
2009 V/C: 0	Max Detour Length (miles): 1	Historic: No	TUP Pop: Yes	Criteria 4: 0
2030 V/C: 0	Min. IRI: -9	Section 4F: No		Criteria 5: 0
Crash DELTA: -9	Signals Affected: 0	Note:		Criteria 6: 0
				TOTAL: 0
				RANK: 999

FUNDING SUMMARY	2011-2014 TIP	2015-2016	2017-2018	2019-2022	2023-2030	TOTAL	ESTIMATED DATES
		\$2,005,827.00	\$0.00	\$0.00	\$0.00	\$0.00	\$2,005,827.00



PROJECT: T-375 Hollenback Bridge

COUNTY: Luzerne

CATEGORY: BRIDGE

MUNICIPALITY: Hollenback Township

FUNCTIONAL CLASS:

S.R.: Segment:

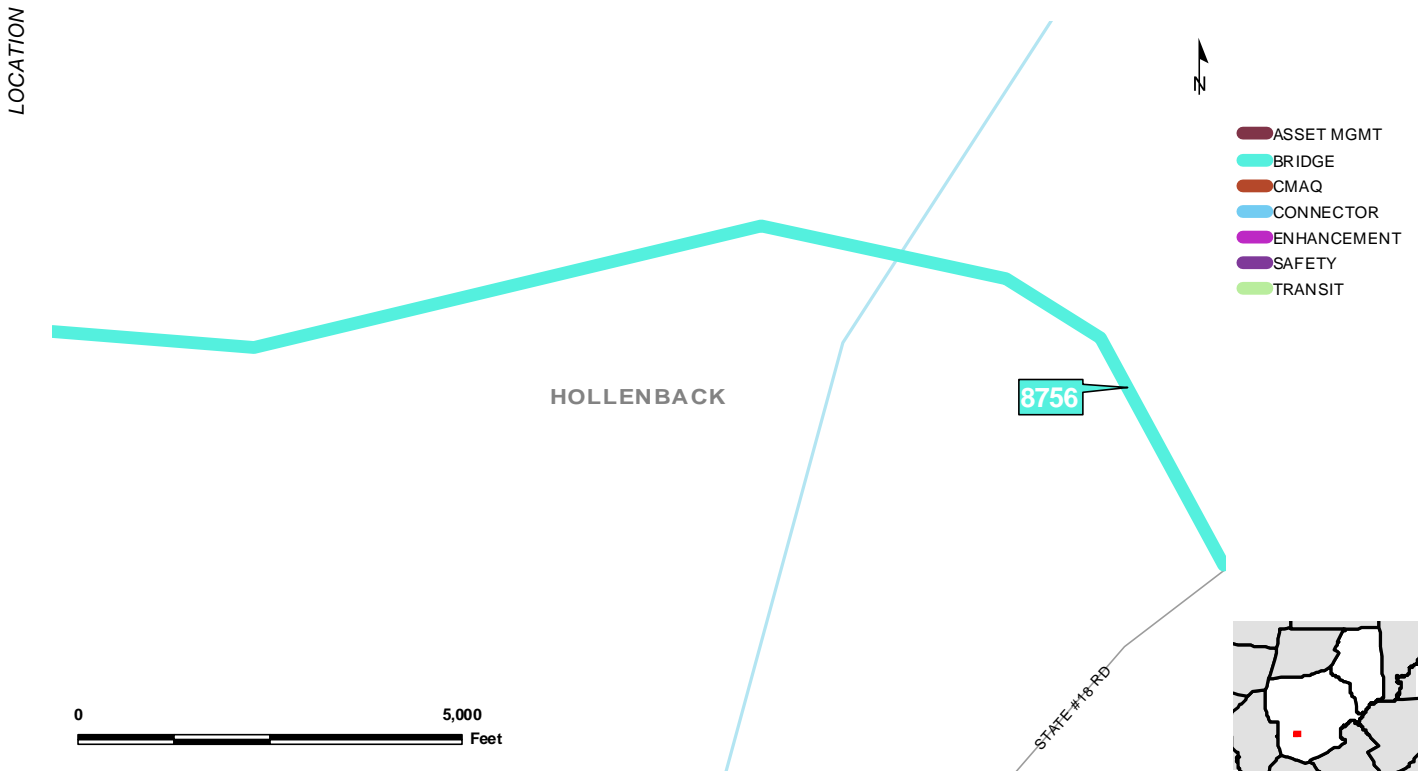
NHS: No

DESCRIPTION: Over Hollenback Ck (CNTY BR #45802) bridge replacement near T-398

PROJECT NEED:

TRAFFIC	FACILITY	ENVIRONMENT	COMMUNITY	PROJECT PRIORITY
AADT: -9	Bridges Affected: 1	Wetland: Yes	Comp Plan Zone: Green	Criteria 1: 1
AATT: -9	SD Bridge Present? Y	Streams: No	Transit: No	Criteria 2: 0
Truck %: -9	Min Sufficiency Rating: 0	Flood Plain: Yes	EJ Pop: No	Criteria 3: 0
2009 V/C: 0	Max Detour Length (miles): 0	Historic: No	TUP Pop: No	Criteria 4: 1
2030 V/C: 0	Min. IRI: -9	Section 4F: No		Criteria 5: 0
Crash DELTA: -9	Signals Affected: 0	Note:		Criteria 6: 0
				TOTAL: 2
				RANK: 280

FUNDING SUMMARY	2011-2014 TIP	2015-2016	2017-2018	2019-2022	2023-2030	TOTAL	ESTIMATED DATES
		\$215,000.00	\$1,134,000.00	\$0.00	\$0.00	\$0.00	\$1,349,000.00



PROJECT: T-482 Huntington Bridge 6

COUNTY: Luzerne

CATEGORY: BRIDGE

MUNICIPALITY: Huntington Township

FUNCTIONAL CLASS:

S.R.: Segment:

NHS: No

DESCRIPTION: Huntington Township T-482 over Huntington Creek, near T-935 bridge replacement detour = 1 MILE

PROJECT NEED:

TRAFFIC	FACILITY	ENVIRONMENT	COMMUNITY	PROJECT PRIORITY
AADT: -9	Bridges Affected: 1	Wetland: Yes	Comp Plan Zone: Green	Criteria 1: 1
AATT: -9	SD Bridge Present? Y	Streams: No	Transit: No	Criteria 2: 3
Truck %: -9	Min Sufficiency Rating: 33.3	Flood Plain: Yes	EJ Pop: No	Criteria 3: 0
2009 V/C: 0	Max Detour Length (miles): 2	Historic: Yes	TUP Pop: No	Criteria 4: 1
2030 V/C: 0	Min. IRI: -9	Section 4F: No		Criteria 5: 3
Crash DELTA: -9	Signals Affected: 0	Note:		Criteria 6: 0
				TOTAL: 8
				RANK: 191

FUNDING SUMMARY	2011-2014 TIP	2015-2016	2017-2018	2019-2022	2023-2030	TOTAL	ESTIMATED DATES
		\$300,000.00	\$0.00	\$0.00	\$0.00	\$0.00	\$300,000.00



PROJECT: T-358 Sleepy Hollow,Butler

COUNTY: Luzerne

CATEGORY: BRIDGE

MUNICIPALITY: Butler

FUNCTIONAL CLASS:

S.R.: Segment:

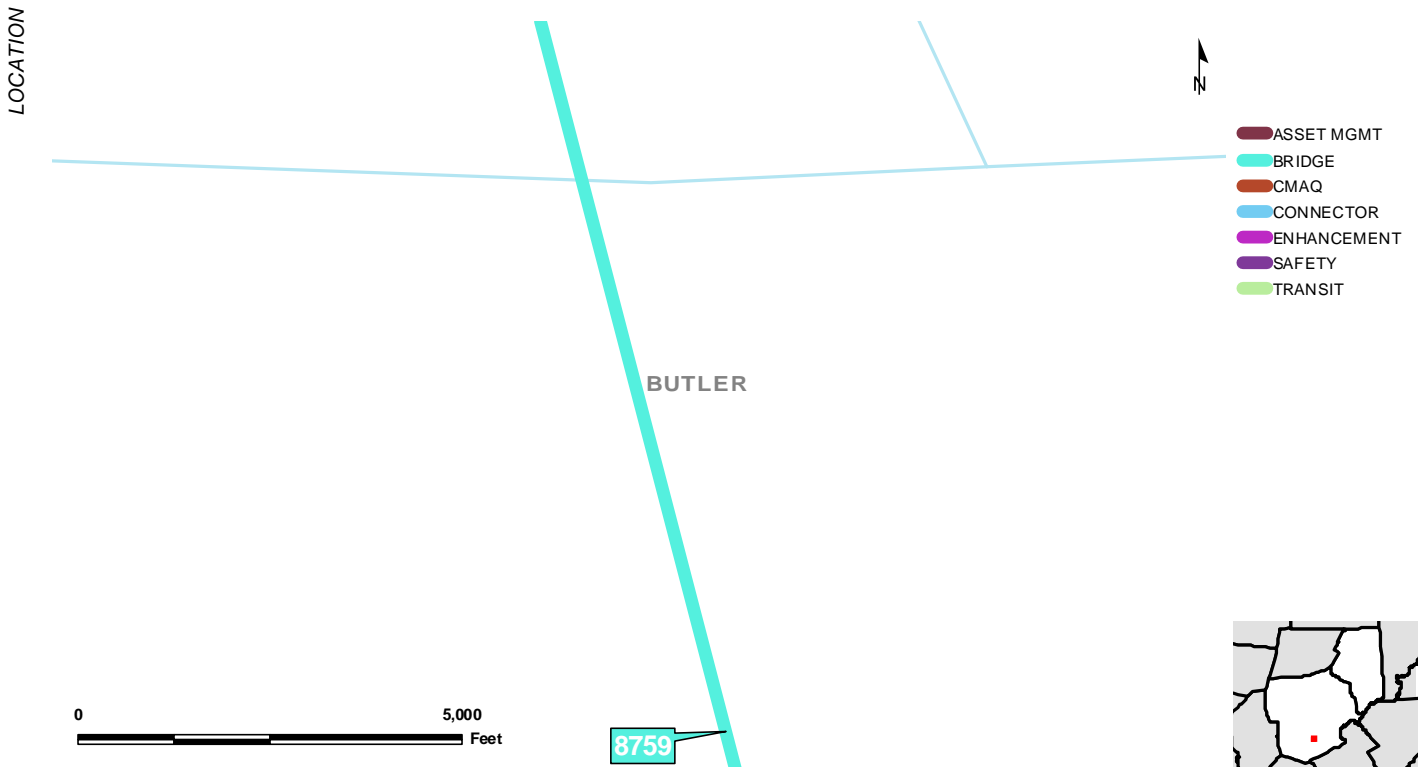
NHS: No

DESCRIPTION: Butler Township T-358 over Nescopeck Ck.(CNTY BRG #54715) bridge replacement near SR 3040

PROJECT NEED:

TRAFFIC	FACILITY	ENVIRONMENT	COMMUNITY	PROJECT PRIORITY
AADT: -9	Bridges Affected: 1	Wetland: Yes	Comp Plan Zone: LDIA	Criteria 1: 1
AATT: -9	SD Bridge Present? Y	Streams: No	Transit: No	Criteria 2: 3
Truck %: -9	Min Sufficiency Rating: 40.4	Flood Plain: Yes	EJ Pop: No	Criteria 3: 1
2009 V/C: 0	Max Detour Length (miles): 2	Historic: Yes	TUP Pop: Yes	Criteria 4: 1
2030 V/C: 0	Min. IRI: -9	Section 4F: No		Criteria 5: 3
Crash DELTA: -9	Signals Affected: 0	Note:		Criteria 6: 1
				TOTAL: 10
				RANK: 143

FUNDING SUMMARY	2011-2014 TIP	2015-2016	2017-2018	2019-2022	2023-2030	TOTAL	ESTIMATED DATES
		\$124,005.00	\$846,000.00	\$0.00	\$0.00	\$0.00	\$970,005.00



PROJECT: T-490 Huntington Bridge 4

COUNTY: Luzerne

CATEGORY: BRIDGE

MUNICIPALITY: Huntington Township

FUNCTIONAL CLASS:

S.R.: Segment:

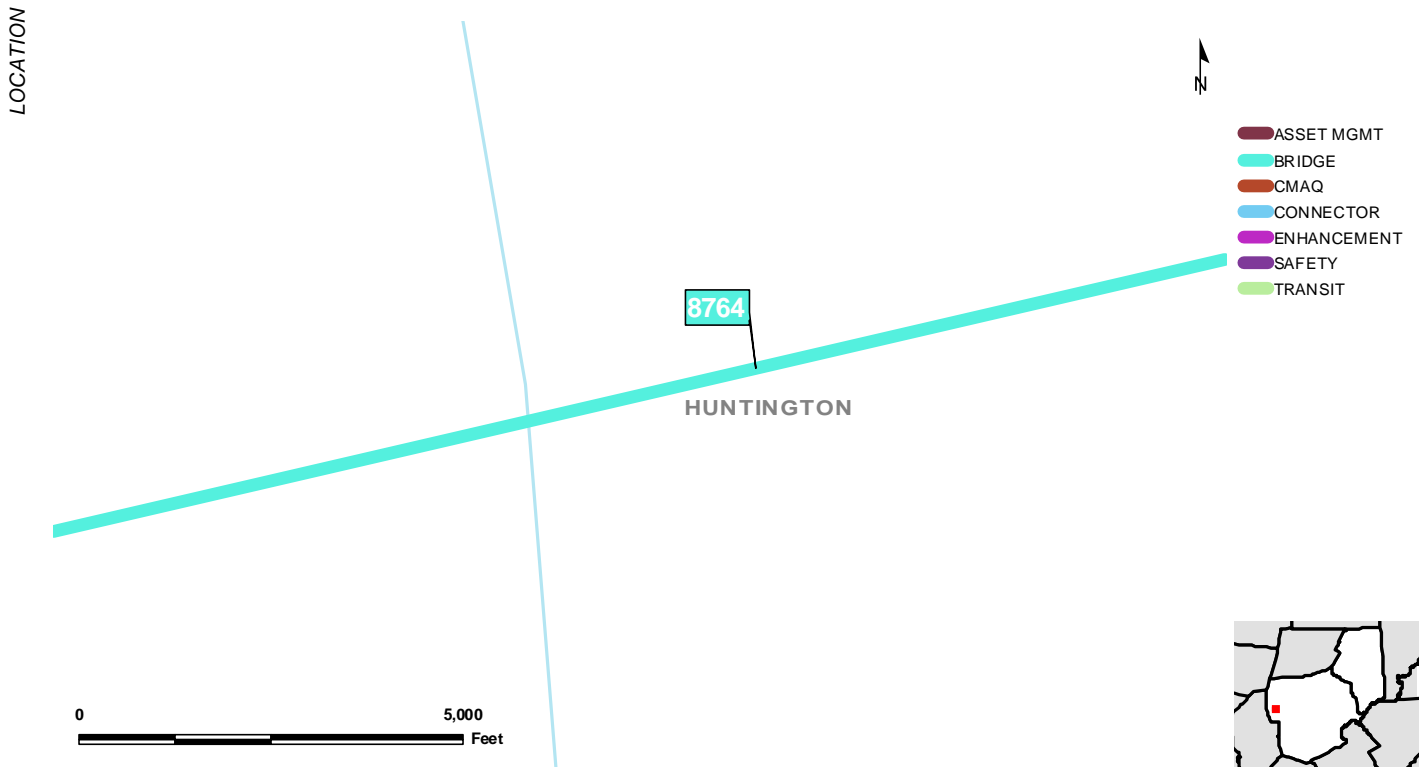
NHS: No

DESCRIPTION: Huntington Township T-490 Brg.4 over Huntington Creek bridge replacement near SR 4035 detour = 2 mil

PROJECT NEED:

TRAFFIC	FACILITY	ENVIRONMENT	COMMUNITY	PROJECT PRIORITY
AADT: -9	Bridges Affected: 1	Wetland: Yes	Comp Plan Zone: Green	Criteria 1: 1
AATT: -9	SD Bridge Present? Y	Streams: No	Transit: No	Criteria 2: 3
Truck %: -9	Min Sufficiency Rating: 32.4	Flood Plain: Yes	EJ Pop: No	Criteria 3: 0
2009 V/C: 0	Max Detour Length (miles): 2	Historic: Yes	TUP Pop: No	Criteria 4: 1
2030 V/C: 0	Min. IRI: -9	Section 4F: No		Criteria 5: 3
Crash DELTA: -9	Signals Affected: 0	Note:		Criteria 6: 0
				TOTAL: 8
				RANK: 192

FUNDING SUMMARY	2011-2014 TIP	2015-2016	2017-2018	2019-2022	2023-2030	TOTAL	ESTIMATED DATES
		\$197,751.00	\$648,000.00	\$0.00	\$0.00	\$0.00	\$845,751.00



PROJECT: T-392 Wapwalopen Bridge

COUNTY: Luzerne

CATEGORY: BRIDGE

MUNICIPALITY: Huntington Township

FUNCTIONAL CLASS:

S.R.: Segment:

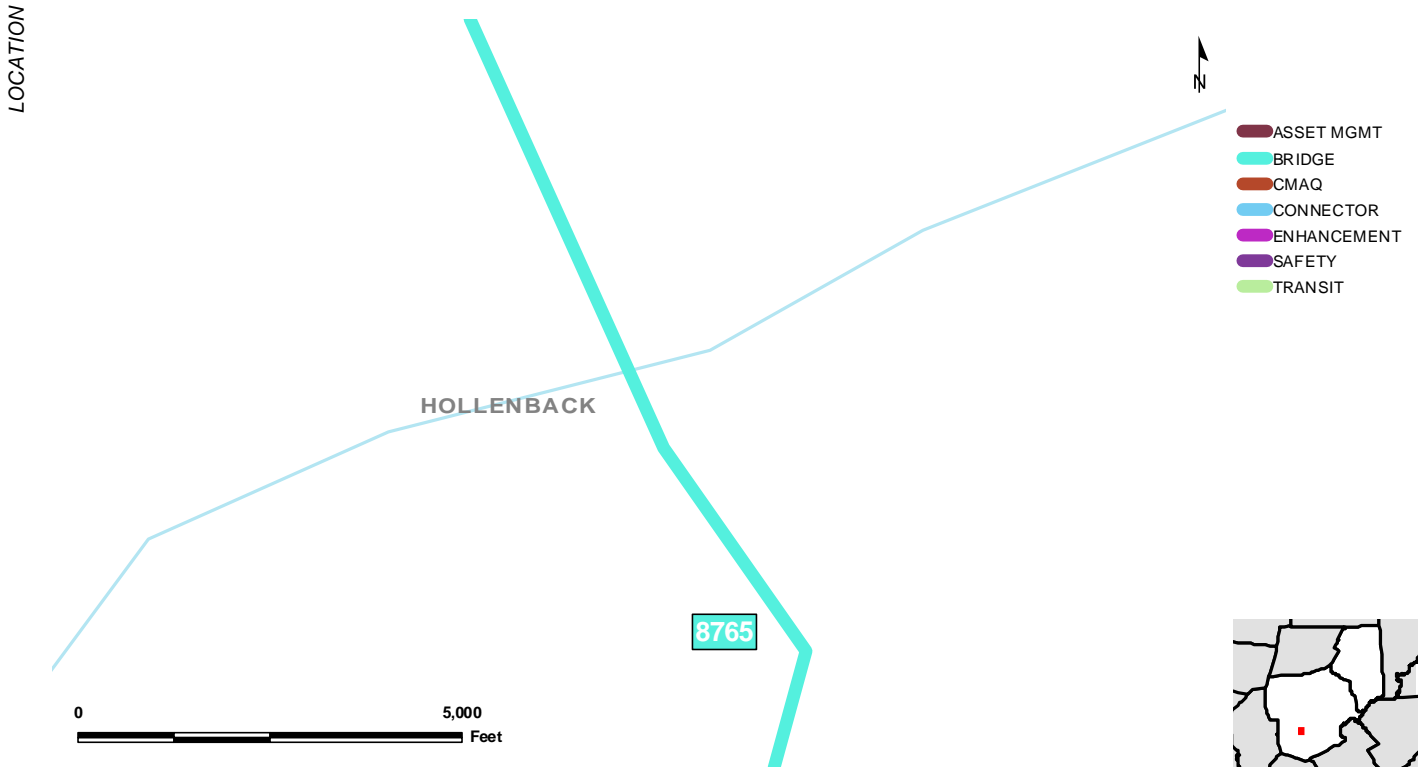
NHS: No

DESCRIPTION: Hollenback Township T-392 over Wapwalopen Creek bridge replacement near SR 3011 Detour = 3 miles

PROJECT NEED:

TRAFFIC	FACILITY	ENVIRONMENT	COMMUNITY	PROJECT PRIORITY
AADT: -9	Bridges Affected: 1	Wetland: Yes	Comp Plan Zone: Green	Criteria 1: 1
AATT: -9	SD Bridge Present? Y	Streams: No	Transit: No	Criteria 2: 3
Truck %: -9	Min Sufficiency Rating: 25.1	Flood Plain: Yes	EJ Pop: No	Criteria 3: 0
2009 V/C: 0	Max Detour Length (miles): 3	Historic: Yes	TUP Pop: No	Criteria 4: 1
2030 V/C: 0	Min. IRI: -9	Section 4F: No		Criteria 5: 3
Crash DELTA: -9	Signals Affected: 0	Note:		Criteria 6: 0
				TOTAL: 8
				RANK: 193

FUNDING SUMMARY	2011-2014 TIP	2015-2016	2017-2018	2019-2022	2023-2030	TOTAL	ESTIMATED DATES
		\$175,479.00	\$0.00	\$0.00	\$0.00	\$0.00	\$175,479.00



PROJECT: T-451 Huntington Bridge 3

COUNTY: Luzerne

CATEGORY: BRIDGE

MUNICIPALITY: Huntington Township

FUNCTIONAL CLASS:

S.R.: Segment:

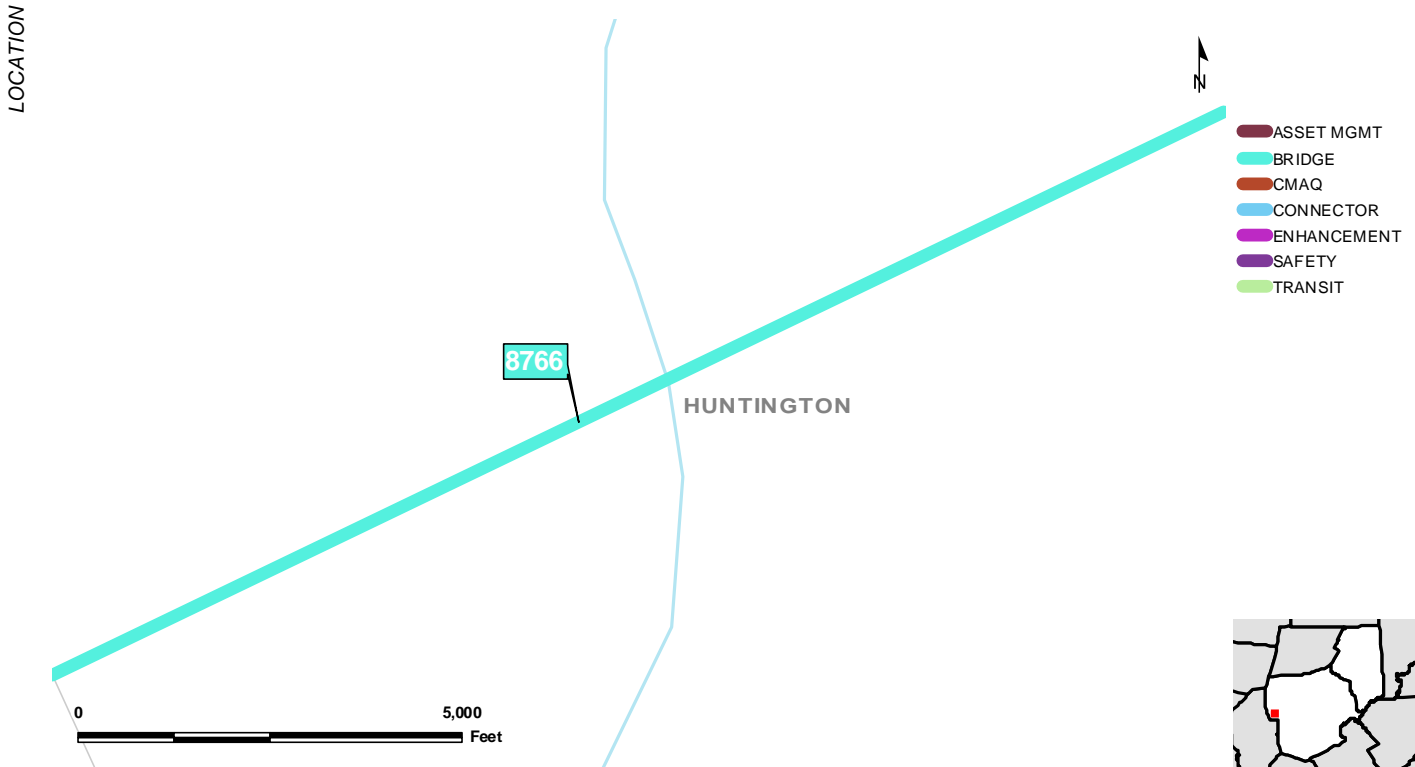
NHS: No

DESCRIPTION: Huntington Township T-451 over Huntington Creek bridge replacement near SR 4006 detour = 2 miles

PROJECT NEED:

TRAFFIC	FACILITY	ENVIRONMENT	COMMUNITY	PROJECT PRIORITY
AADT: -9	Bridges Affected: 1	Wetland: Yes	Comp Plan Zone: Green	Criteria 1: 1
AATT: -9	SD Bridge Present? Y	Streams: No	Transit: No	Criteria 2: 0
Truck %: -9	Min Sufficiency Rating: 0	Flood Plain: Yes	EJ Pop: No	Criteria 3: 0
2009 V/C: 0	Max Detour Length (miles): 0	Historic: No	TUP Pop: No	Criteria 4: 1
2030 V/C: 0	Min. IRI: -9	Section 4F: No		Criteria 5: 0
Crash DELTA: -9	Signals Affected: 0	Note:		Criteria 6: 0
				TOTAL: 2
				RANK: 281

FUNDING SUMMARY	2011-2014 TIP	2015-2016	2017-2018	2019-2022	2023-2030	TOTAL	ESTIMATED DATES
		\$175,479.00	\$0.00	\$0.00	\$0.00	\$0.00	\$175,479.00



PROJECT: T-472 Huntington Bridge 2

COUNTY: Luzerne

CATEGORY: BRIDGE

MUNICIPALITY: Huntington Township

FUNCTIONAL CLASS:

S.R.: Segment:

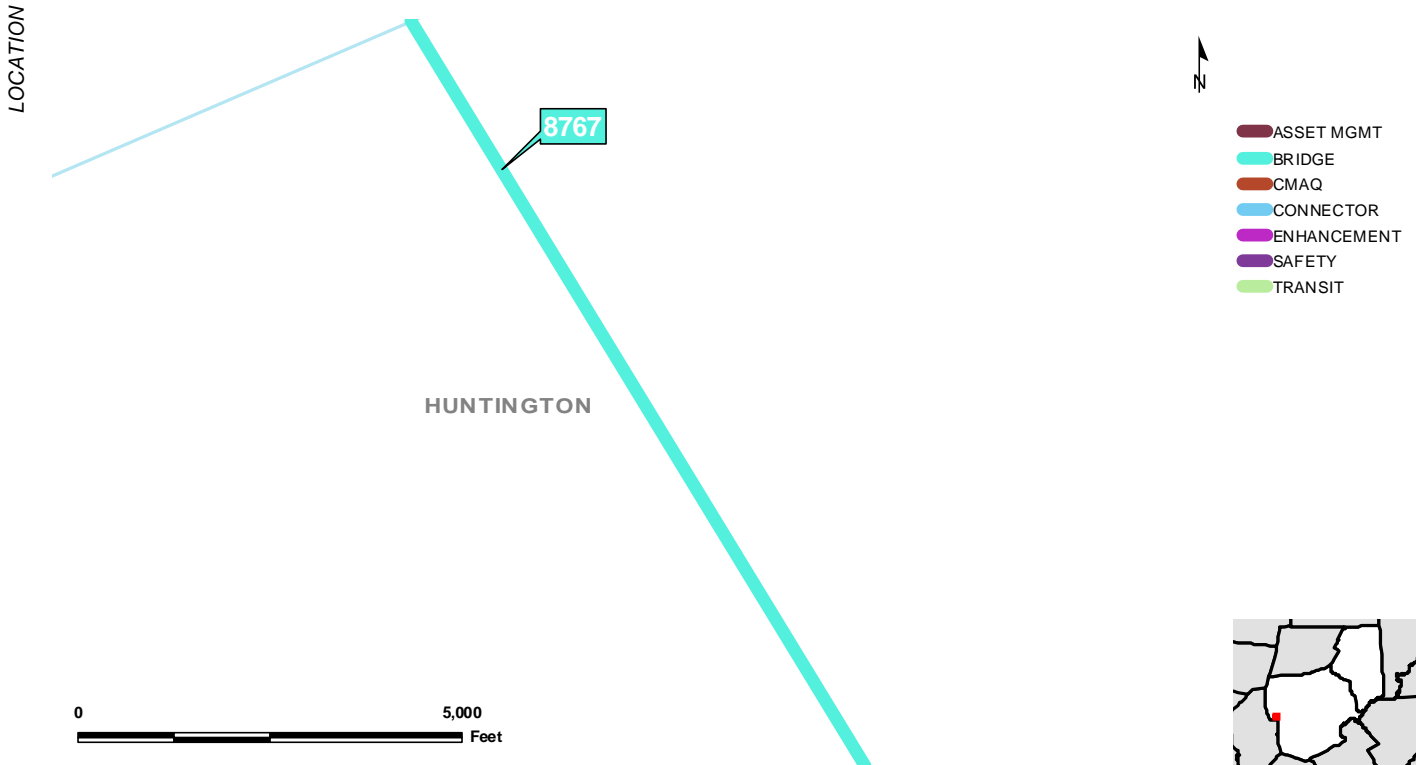
NHS: No

DESCRIPTION: T-472 over Huntington Creek Huntington Twp. near SR 4006 bridge replacement Detour = 3 miles

PROJECT NEED:

TRAFFIC	FACILITY	ENVIRONMENT	COMMUNITY	PROJECT PRIORITY
AADT: -9	Bridges Affected: 1	Wetland: Yes	Comp Plan Zone: Green	Criteria 1: 1
AATT: -9	SD Bridge Present? Y	Streams: No	Transit: No	Criteria 2: 0
Truck %: -9	Min Sufficiency Rating: 0	Flood Plain: Yes	EJ Pop: No	Criteria 3: 0
2009 V/C: 0	Max Detour Length (miles): 0	Historic: No	TUP Pop: No	Criteria 4: 1
2030 V/C: 0	Min. IRI: -9	Section 4F: No		Criteria 5: 0
Crash DELTA: -9	Signals Affected: 0	Note:		Criteria 6: 0
				TOTAL: 2
				RANK: 282

FUNDING SUMMARY	2011-2014 TIP	2015-2016	2017-2018	2019-2022	2023-2030	TOTAL	ESTIMATED DATES
		\$175,479.00	\$0.00	\$0.00	\$0.00	\$0.00	\$175,479.00



PROJECT: Mary St Br T-439 Fairview

COUNTY: Luzerne

CATEGORY: BRIDGE

MUNICIPALITY: Fairview

FUNCTIONAL CLASS:

S.R.: Segment:

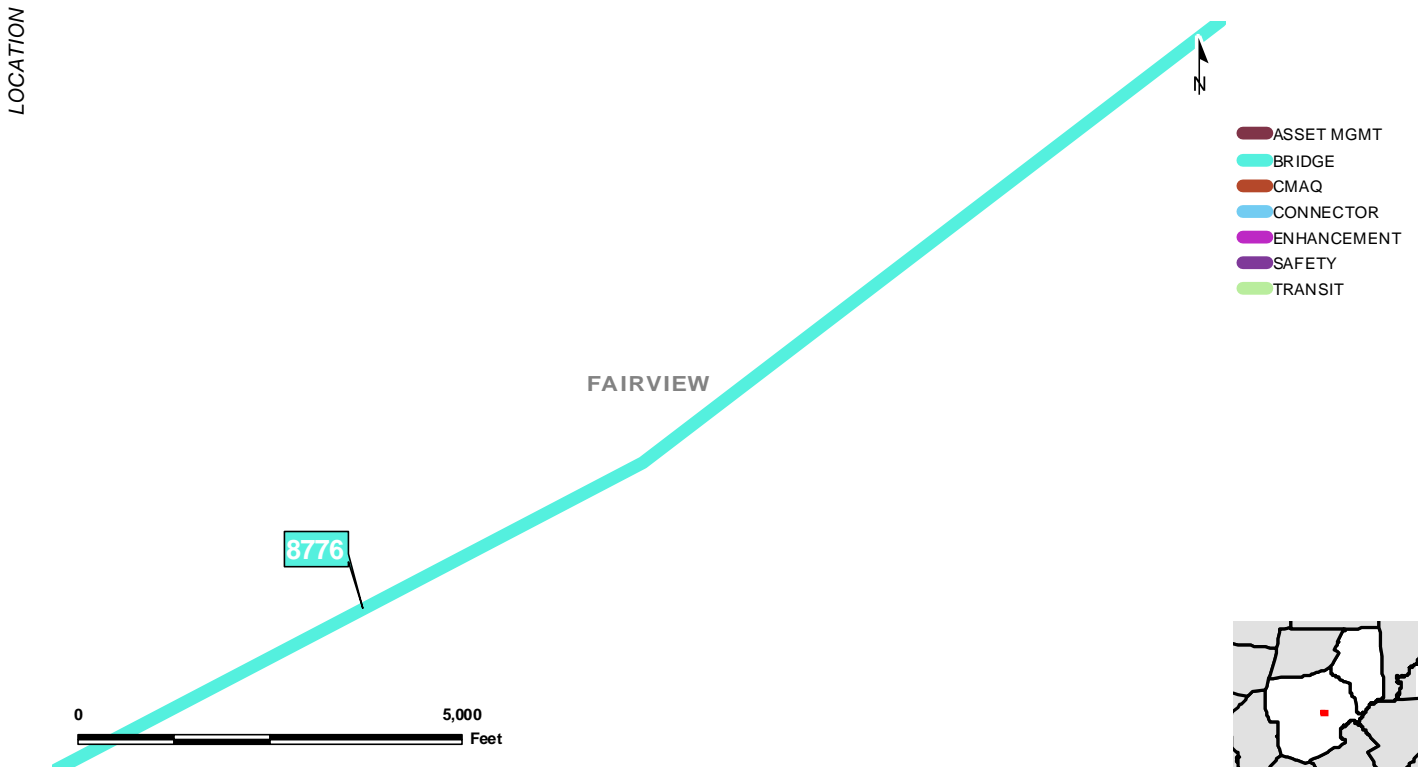
NHS: No

DESCRIPTION: SR 7211, Mary Street (T-439) Bridge over Conrail Railroad Fairview Township Bridge Replacement; Over Reading Blue Mountain and Northern Tracks, Fairview Township Orphan Bridge

PROJECT NEED:

TRAFFIC	FACILITY	ENVIRONMENT	COMMUNITY	PROJECT PRIORITY
AADT: -9	Bridges Affected: 1	Wetland: No	Comp Plan Zone: Green	Criteria 1: 0
AATT: -9	SD Bridge Present? Y	Streams: No	Transit: No	Criteria 2: 0
Truck %: -9	Min Sufficiency Rating: 23.5	Flood Plain: No	EJ Pop: Yes	Criteria 3: 0
2009 V/C: 0	Max Detour Length (miles): 1	Historic: No	TUP Pop: Yes	Criteria 4: 0
2030 V/C: 0	Min. IRI: -9	Section 4F: No		Criteria 5: 0
Crash DELTA: -9	Signals Affected: 0	Note:		Criteria 6: 0
				TOTAL: 0
				RANK: 999

FUNDING SUMMARY	2011-2014 TIP	2015-2016	2017-2018	2019-2022	2023-2030	TOTAL	ESTIMATED DATES
		\$1,679,918.00	\$0.00	\$0.00	\$0.00	\$0.00	\$1,679,918.00



PROJECT: US 11 BR, Larksville

COUNTY: Luzerne

CATEGORY: BRIDGE

MUNICIPALITY: Larksville

FUNCTIONAL CLASS: 14

S.R.: 0011 Segment: 0530

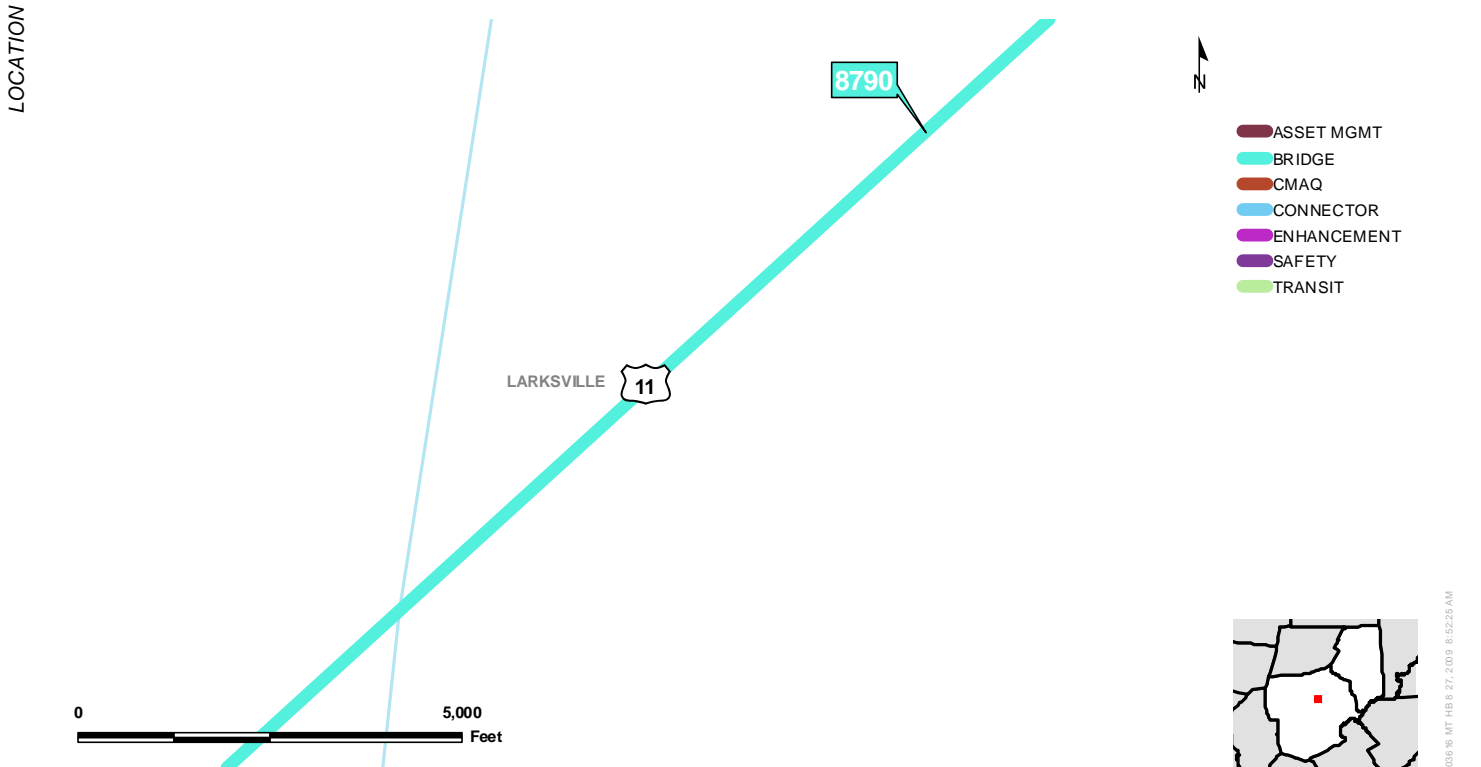
NHS: Yes

DESCRIPTION: US 11 Bridge, Larksville

PROJECT NEED:

TRAFFIC	FACILITY	ENVIRONMENT	COMMUNITY	PROJECT PRIORITY
AADT: 18603	Bridges Affected: 1	Wetland: Yes	Comp Plan Zone: MDIA	Criteria 1: 3
AATT: 1302	SD Bridge Present? N	Streams: No	Transit: Yes	Criteria 2: 2
Truck %: 7	Min Sufficiency Rating: 55	Flood Plain: Yes	EJ Pop: No	Criteria 3: 2
2009 V/C: 1.24	Max Detour Length (miles): 8	Historic: Yes	TUP Pop: No	Criteria 4: 3
2030 V/C: 1.65	Min. IRI: 2	Section 4F: No		Criteria 5: 2
Crash DELTA: 0.27	Signals Affected: 0	Note:		Criteria 6: 0
				TOTAL: 12
				RANK: 88

FUNDING SUMMARY	2011-2014 TIP	2015-2016	2017-2018	2019-2022	2023-2030	TOTAL	ESTIMATED DATES
		\$242,320.00	\$175,000.00	\$0.00	\$0.00	\$0.00	\$417,320.00



PROJECT: S. Branch Newport Ck Brg

COUNTY: Luzerne

CATEGORY: BRIDGE

MUNICIPALITY: Newport Township

FUNCTIONAL CLASS: 16

S.R.: 3001 Segment: 0090

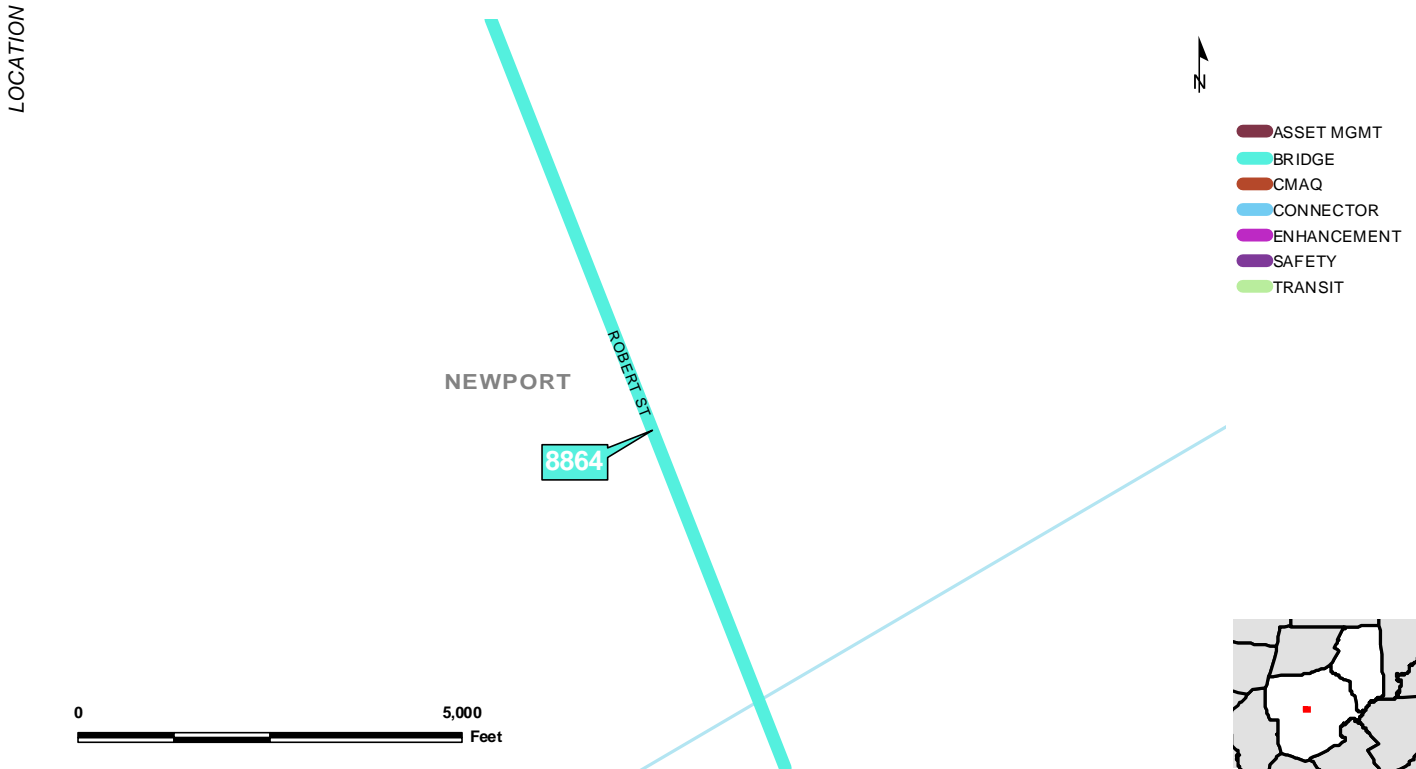
NHS: No

DESCRIPTION: SR 3001 Ov Brance of Forge Creek, Bridge Replacement

PROJECT NEED:

TRAFFIC	FACILITY	ENVIRONMENT	COMMUNITY	PROJECT PRIORITY
AADT: 5294	Bridges Affected: 1	Wetland: Yes	Comp Plan Zone: MDIA	Criteria 1: 2
AATT: 265	SD Bridge Present? Y	Streams: No	Transit: Yes	Criteria 2: 3
Truck %: 5	Min Sufficiency Rating: 27.4	Flood Plain: Yes	EJ Pop: No	Criteria 3: 2
2009 V/C: 0.35	Max Detour Length (miles): 5	Historic: Yes	TUP Pop: Yes	Criteria 4: 1
2030 V/C: 0.47	Min. IRI: 3	Section 4F: No		Criteria 5: 3
Crash DELTA: 0.79	Signals Affected: 0	Note:		Criteria 6: 1
				TOTAL: 12
				RANK: 95

FUNDING SUMMARY	2011-2014 TIP	2015-2016	2017-2018	2019-2022	2023-2030	TOTAL	ESTIMATED DATES
		\$821,151.00	\$0.00	\$0.00	\$0.00	\$0.00	\$821,151.00



PROJECT: Gardner's Creek Bridge

COUNTY: Luzerne

CATEGORY: BRIDGE

MUNICIPALITY: Jenkins Township

FUNCTIONAL CLASS: 19

S.R.: 2039 Segment: 0120

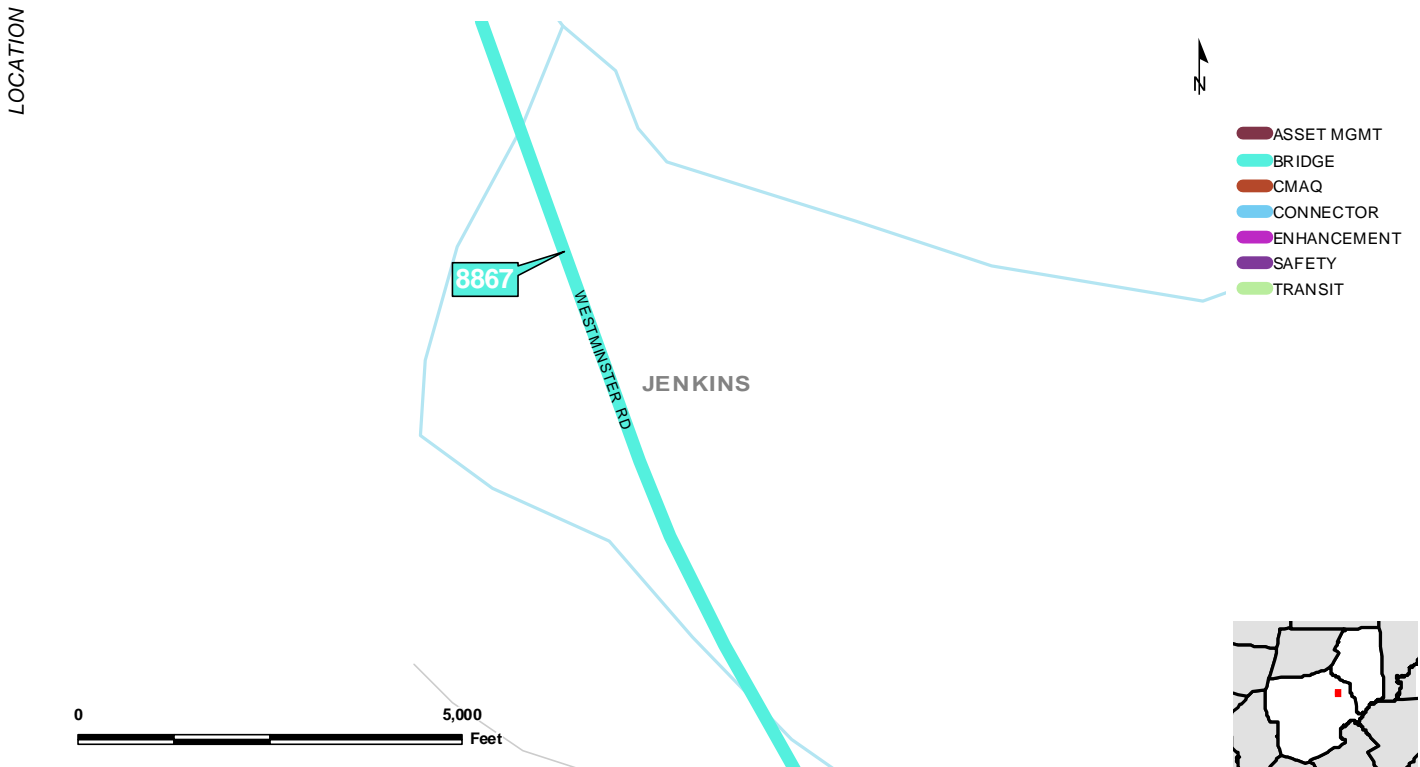
NHS: No

DESCRIPTION: Over Gardner's Creek, Bridge Replacement

PROJECT NEED:

TRAFFIC	FACILITY	ENVIRONMENT	COMMUNITY	PROJECT PRIORITY
AADT: 924	Bridges Affected: 2	Wetland: Yes	Comp Plan Zone: MDIA	Criteria 1: 0
AATT: 83	SD Bridge Present? Y	Streams: No	Transit: No	Criteria 2: 3
Truck %: 9	Min Sufficiency Rating: 8.7	Flood Plain: No	EJ Pop: Yes	Criteria 3: 2
2009 V/C: 0.07	Max Detour Length (miles): 7	Historic: Yes	TUP Pop: Yes	Criteria 4: 1
2030 V/C: 0.1	Min. IRI: 1	Section 4F: No		Criteria 5: 3
Crash DELTA: 1.61	Signals Affected: 0	Note:		Criteria 6: 2
				TOTAL: 11
				RANK: 120

FUNDING SUMMARY	2011-2014 TIP	2015-2016	2017-2018	2019-2022	2023-2030	TOTAL	ESTIMATED DATES
		\$1,687,296.00	\$0.00	\$0.00	\$0.00	\$0.00	\$1,687,296.00



PROJECT: Nescopeck Creek Bridge

COUNTY: Luzerne

CATEGORY: BRIDGE

MUNICIPALITY: Nescopeck

FUNCTIONAL CLASS: 09

S.R.: 3014 Segment: 0020

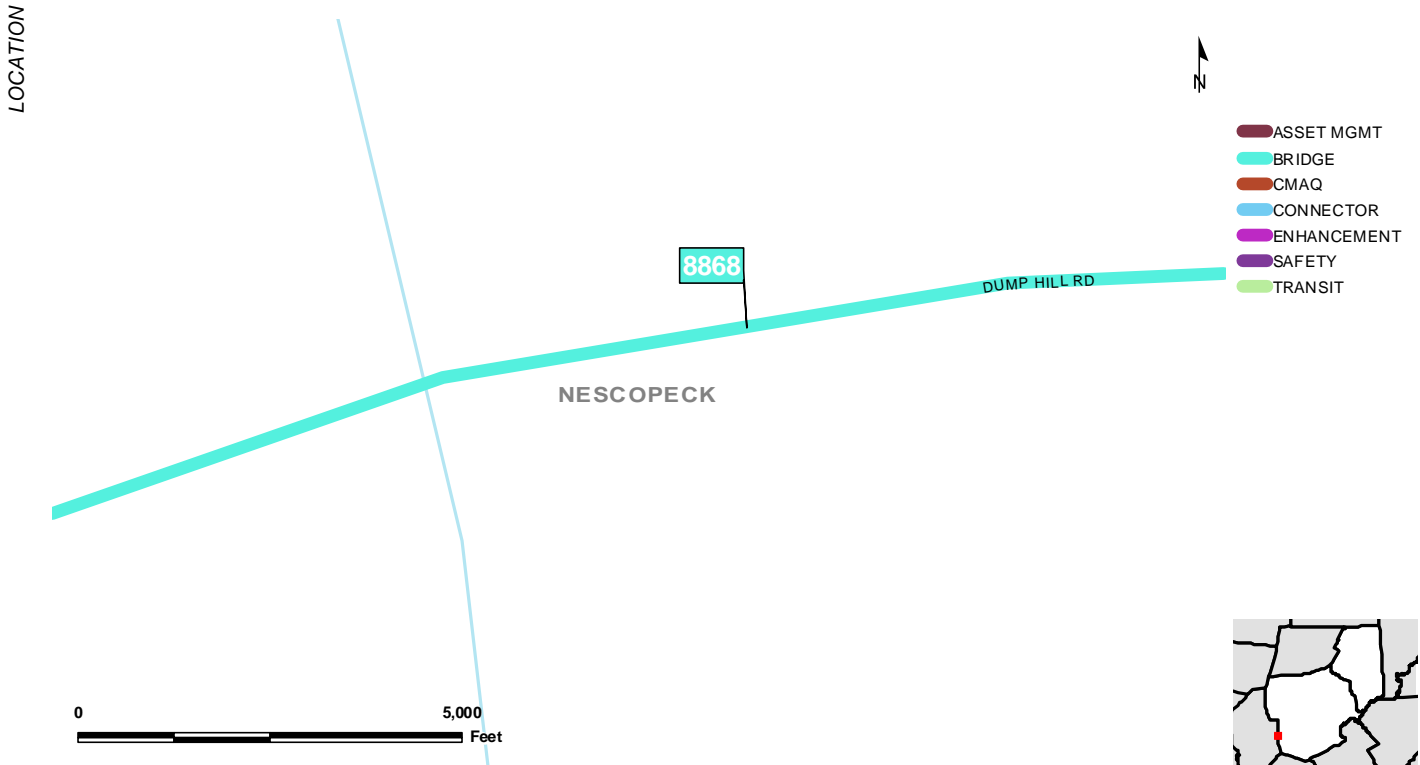
NHS: No

DESCRIPTION: Nescopeck Township over Nescopeck Creek junction of SR 3015 bridge replacement

PROJECT NEED:

TRAFFIC	FACILITY	ENVIRONMENT	COMMUNITY	PROJECT PRIORITY
AADT: 185	Bridges Affected: 1	Wetland: Yes	Comp Plan Zone: LDIA	Criteria 1: 1
AATT: 17	SD Bridge Present? Y	Streams: No	Transit: No	Criteria 2: 3
Truck %: 9	Min Sufficiency Rating: 15.3	Flood Plain: Yes	EJ Pop: No	Criteria 3: 1
2009 V/C: 0.02	Max Detour Length (miles): 9	Historic: Yes	TUP Pop: No	Criteria 4: 0
2030 V/C: 0.03	Min. IRI: 3	Section 4F: No		Criteria 5: 3
Crash DELTA: 4.79	Signals Affected: 0	Note:		Criteria 6: 0
				TOTAL: 8
				RANK: 194

FUNDING SUMMARY	2011-2014 TIP	2015-2016	2017-2018	2019-2022	2023-2030	TOTAL	ESTIMATED DATES
		\$2,578,843.00	\$0.00	\$0.00	\$0.00	\$0.00	\$2,578,843.00



PROJECT: **Harvey's Lake Inlet Bridge**

COUNTY: **Luzerne**

CATEGORY: **BRIDGE**

MUNICIPALITY: **Harvey's Lake**

FUNCTIONAL CLASS: **16**

S.R.: **0415** Segment: **0090**

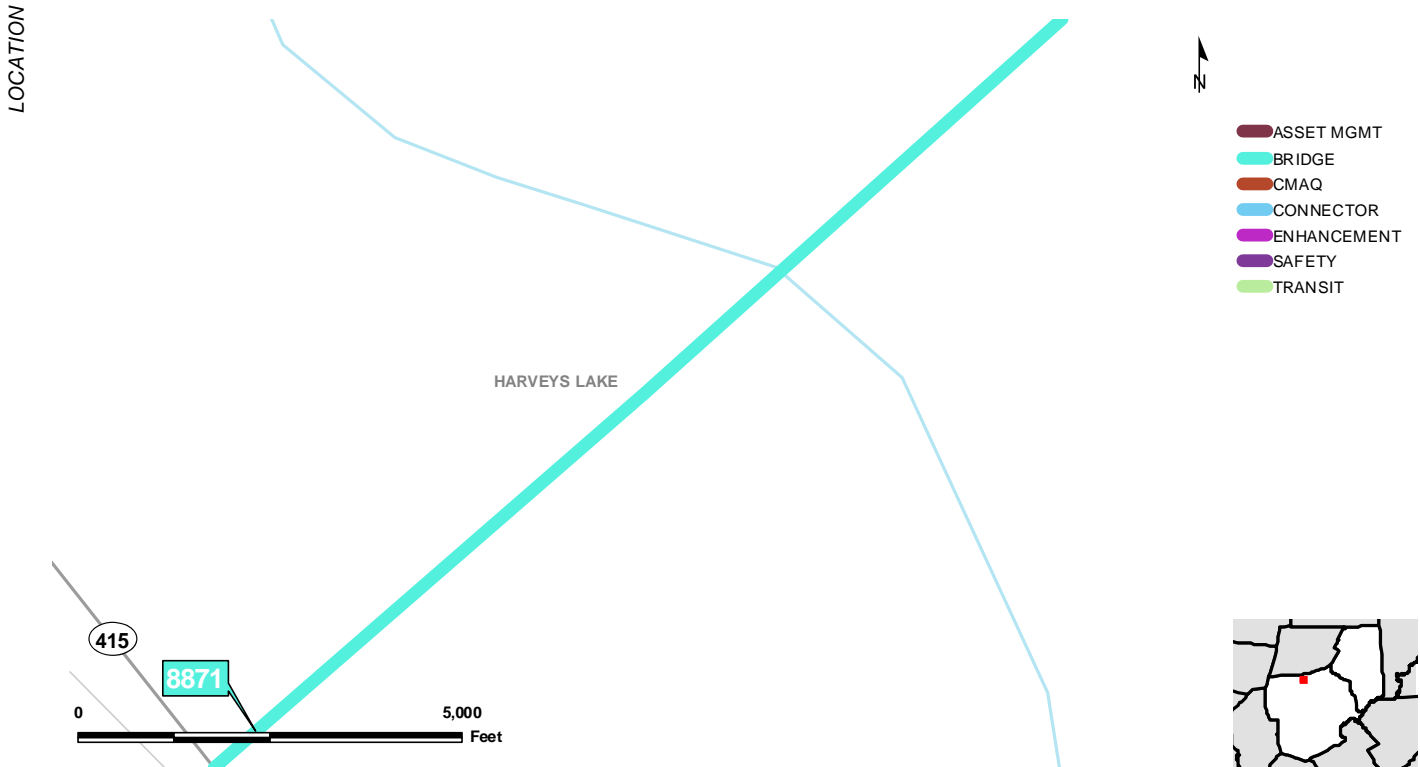
NHS: **No**

DESCRIPTION: Harvey's Lake Inlet Bridge

PROJECT NEED:

TRAFFIC	FACILITY	ENVIRONMENT	COMMUNITY	PROJECT PRIORITY
AADT: 3351	Bridges Affected: 1	Wetland: Yes	Comp Plan Zone: Green	Criteria 1: 1
AATT: 70	SD Bridge Present? Y	Streams: HQ	Transit: No	Criteria 2: 3
Truck %: 2	Min Sufficiency Rating: 45.7	Flood Plain: Yes	EJ Pop: No	Criteria 3: 0
2009 V/C: 0.2	Max Detour Length (miles): 9	Historic: Yes	TUP Pop: Yes	Criteria 4: 2
2030 V/C: 0.26	Min. IRI: 1	Section 4F: No		Criteria 5: 3
Crash DELTA: 0	Signals Affected: 0	Note:		Criteria 6: 1
				TOTAL: 10
				RANK: 145

FUNDING SUMMARY	2011-2014 TIP	2015-2016	2017-2018	2019-2022	2023-2030	TOTAL	ESTIMATED DATES
		\$0.00	\$0.00	\$0.00	\$668,080.00	\$2,004,240.00	\$2,672,320.00



PROJECT: **Airport Access Road**

COUNTY: **Luzerne**

CATEGORY: **CONNECTOR**

MUNICIPALITY: **Pittston**

FUNCTIONAL CLASS:

S.R.: *Segment:*

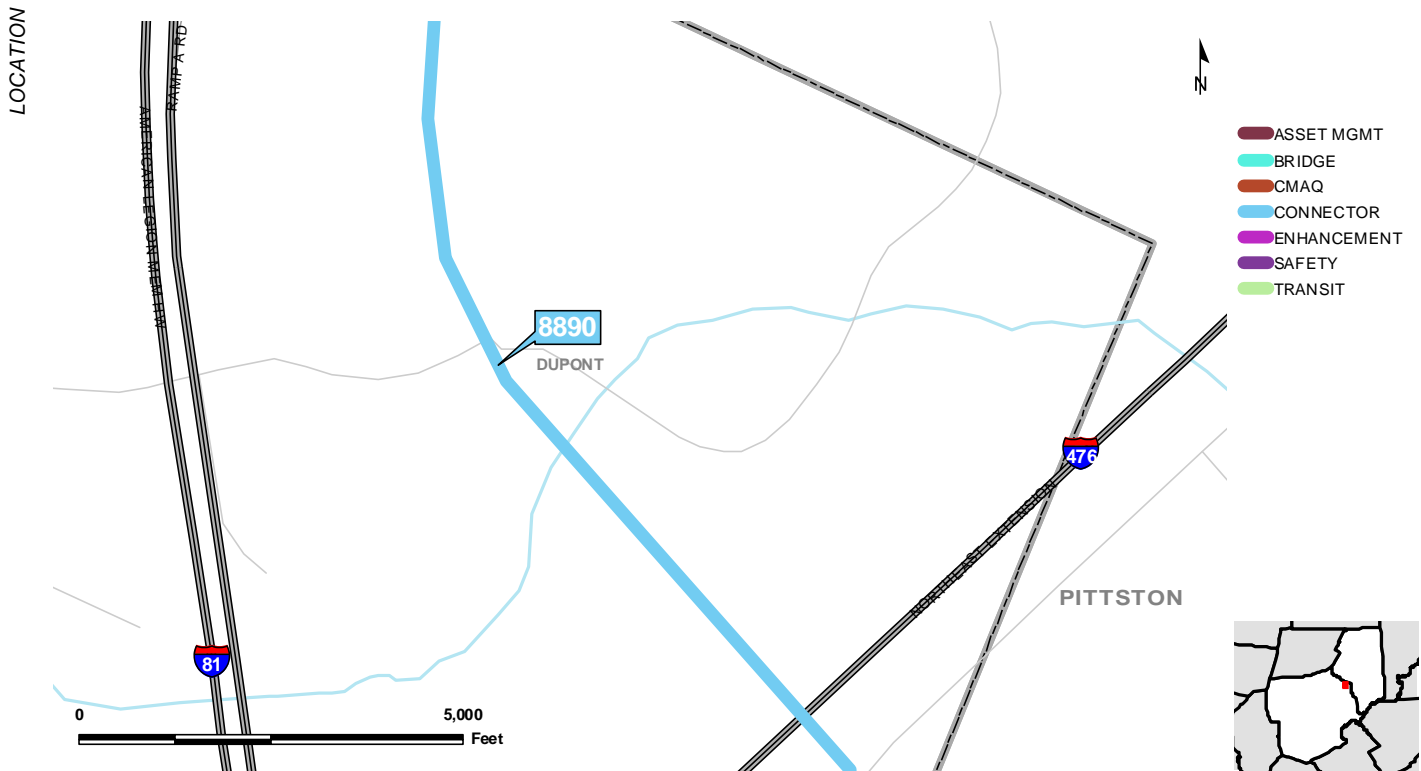
NHS: **No**

DESCRIPTION: Dupont Borough and Pittston Township access road from SR 315 to Radar Hill, 2 Lane Relocation; \$2,05

PROJECT NEED: Enhance Connectivity

TRAFFIC	FACILITY	ENVIRONMENT	COMMUNITY	PROJECT PRIORITY
AADT: 0	Bridges Affected: 0	Wetland: Yes	Comp Plan Zone: MDIA	Criteria 1: 0
AATT: 0	SD Bridge Present? Y	Streams: No	Transit: No	Criteria 2: 0
Truck %: 0	Min Sufficiency Rating: 0	Flood Plain: Yes	EJ Pop: Yes	Criteria 3: 2
2009 V/C: 0	Max Detour Length (miles): 0	Historic: No	TUP Pop: Yes	Criteria 4: 2
2030 V/C: 0	Min. IRI: 0	Section 4F: No		Criteria 5: 0
Crash DELTA: 0	Signals Affected: 0	Note:		Criteria 6: 2
				TOTAL: 6
				RANK: 268

FUNDING SUMMARY	2011-2014 TIP	2015-2016	2017-2018	2019-2022	2023-2030	TOTAL	ESTIMATED DATES
		\$17,132,544.00	\$0.00	\$0.00	\$0.00	\$0.00	\$17,132,544.00



PROJECT: T-392 Bridge, Conyngham

COUNTY: Luzerne

CATEGORY: BRIDGE

MUNICIPALITY: Conyngham

FUNCTIONAL CLASS:

S.R.: Segment:

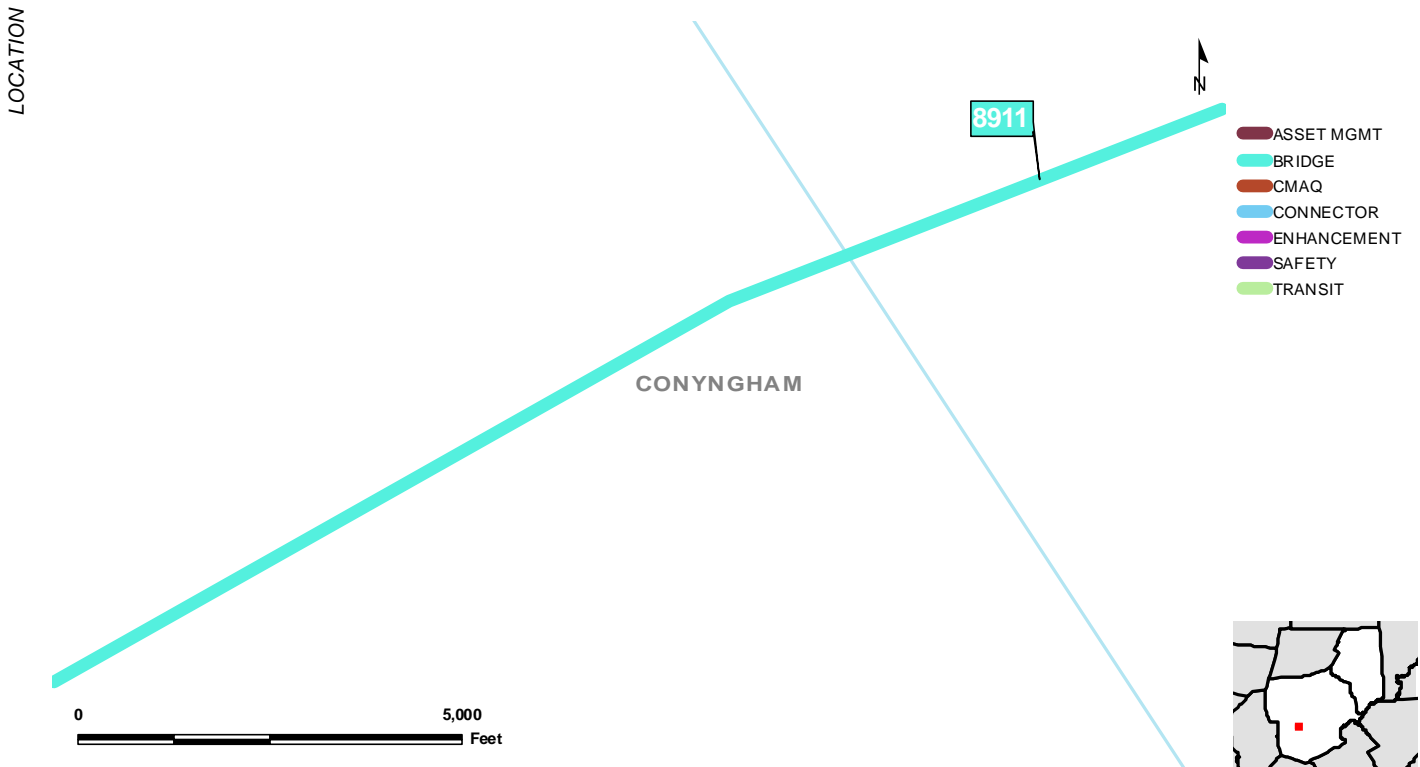
NHS: No

DESCRIPTION: SR7205 T-392 Bridge over Wapwallopen Creek Conyngham Township Bridge Replacement

PROJECT NEED:

TRAFFIC	FACILITY	ENVIRONMENT	COMMUNITY	PROJECT PRIORITY
AADT: -9	Bridges Affected: 1	Wetland: Yes	Comp Plan Zone: Green	Criteria 1: 1
AATT: -9	SD Bridge Present? Y	Streams: No	Transit: No	Criteria 2: 0
Truck %: -9	Min Sufficiency Rating: 0	Flood Plain: No	EJ Pop: No	Criteria 3: 0
2009 V/C: 0	Max Detour Length (miles): 0	Historic: No	TUP Pop: No	Criteria 4: 1
2030 V/C: 0	Min. IRI: 0	Section 4F: No		Criteria 5: 0
Crash DELTA: -9	Signals Affected: 0	Note:		Criteria 6: 0
				TOTAL: 2
				RANK: 283

FUNDING SUMMARY	2011-2014 TIP	2015-2016	2017-2018	2019-2022	2023-2030	TOTAL	ESTIMATED DATES
		\$116,986.00	\$0.00	\$0.00	\$0.00	\$0.00	\$116,986.00



PROJECT: County Rd Br #30,Dorrance

COUNTY: Luzerne

CATEGORY: BRIDGE

MUNICIPALITY: Dorrance Township

FUNCTIONAL CLASS:

S.R.: Segment:

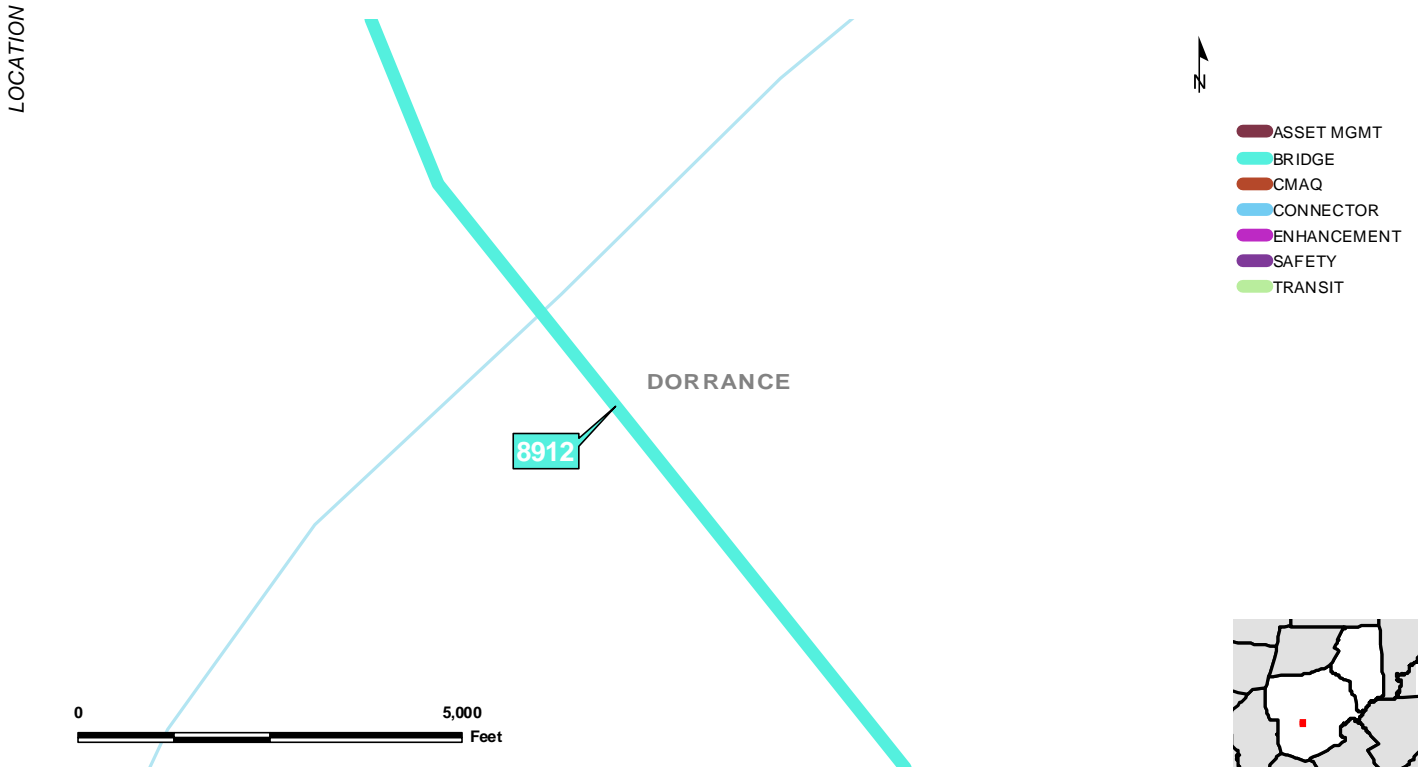
NHS: No

DESCRIPTION: SR 7208, County Brg.#30 (T-304) over Wapwalopen Creek Dorrance Township Bridge Replacement

PROJECT NEED:

TRAFFIC	FACILITY	ENVIRONMENT	COMMUNITY	PROJECT PRIORITY
AADT: -9	Bridges Affected: 1	Wetland: Yes	Comp Plan Zone: Green	Criteria 1: 1
AATT: -9	SD Bridge Present? N	Streams: No	Transit: No	Criteria 2: 2
Truck %: -9	Min Sufficiency Rating: 74.5	Flood Plain: Yes	EJ Pop: No	Criteria 3: 0
2009 V/C: 0	Max Detour Length (miles): 6	Historic: Yes	TUP Pop: No	Criteria 4: 1
2030 V/C: 0	Min. IRI: 0	Section 4F: No		Criteria 5: 2
Crash DELTA: -9	Signals Affected: 0	Note:		Criteria 6: 0
				TOTAL: 6
				RANK: 252

FUNDING SUMMARY	2011-2014 TIP	2015-2016	2017-2018	2019-2022	2023-2030	TOTAL	ESTIMATED DATES
		\$1,130,176.00	\$0.00	\$0.00	\$0.00	\$0.00	\$1,130,176.00



PROJECT: County Rd Br #29,Dorrance

COUNTY: Luzerne

CATEGORY: BRIDGE

MUNICIPALITY: Dorrance Township

FUNCTIONAL CLASS:

S.R.: Segment:

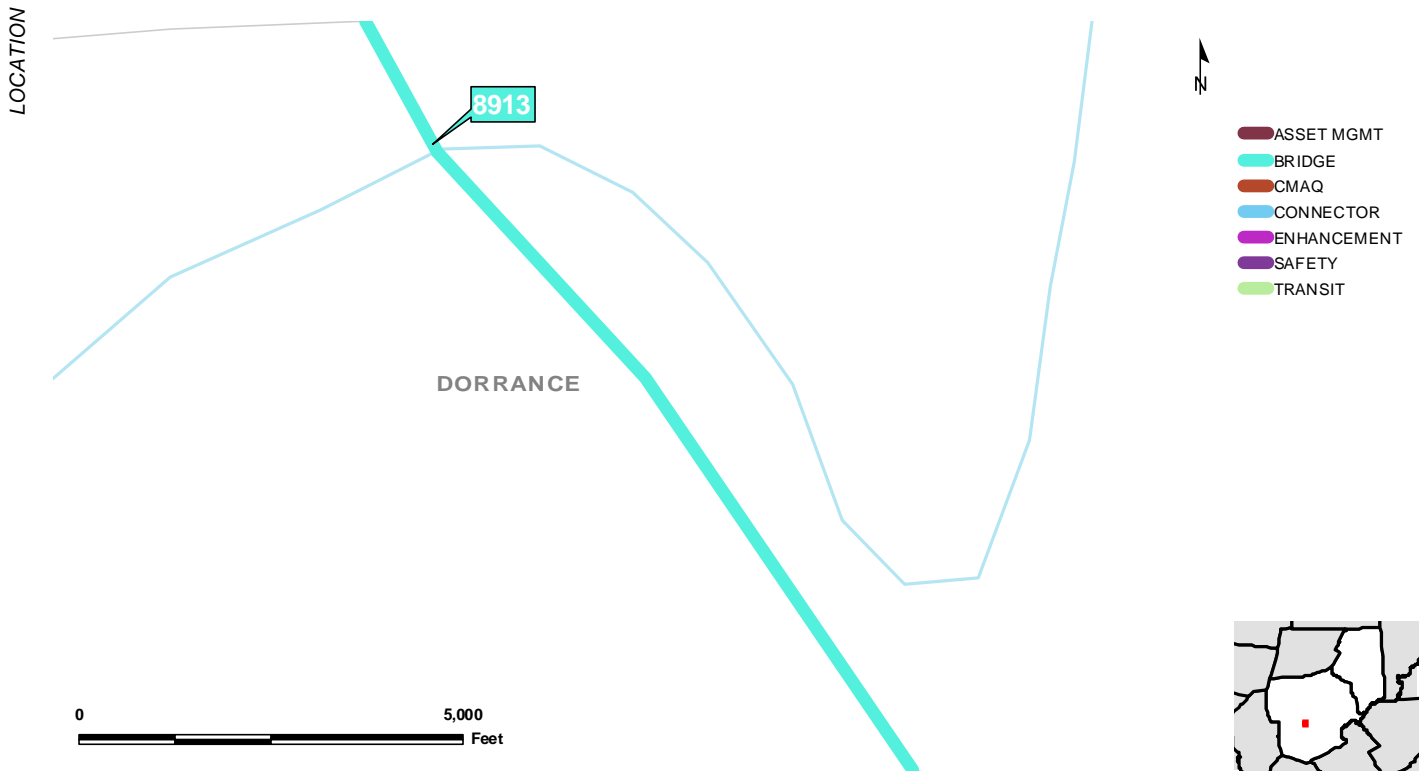
NHS: No

DESCRIPTION: SR 7208 County Brg.#29 (T-294) over Wapalopen Creek Dorrance Township Bridge Replacement

PROJECT NEED:

TRAFFIC	FACILITY	ENVIRONMENT	COMMUNITY	PROJECT PRIORITY
AADT: -9	Bridges Affected: 1	Wetland: Yes	Comp Plan Zone: Green	Criteria 1: 1
AATT: -9	SD Bridge Present? N	Streams: No	Transit: No	Criteria 2: 1
Truck %: -9	Min Sufficiency Rating: 100	Flood Plain: Yes	EJ Pop: No	Criteria 3: 0
2009 V/C: 0	Max Detour Length (miles): 3	Historic: Yes	TUP Pop: No	Criteria 4: 1
2030 V/C: 0	Min. IRI: 0	Section 4F: No		Criteria 5: 1
Crash DELTA: -9	Signals Affected: 0	Note:		Criteria 6: 0
				TOTAL: 4
				RANK: 276

FUNDING SUMMARY	2011-2014 TIP	2015-2016	2017-2018	2019-2022	2023-2030	TOTAL	ESTIMATED DATES
		\$674,918.00	\$0.00	\$0.00	\$0.00	\$0.00	\$674,918.00



PROJECT: Old Rte11 Brg,Kingston Tw

COUNTY: Luzerne

CATEGORY: BRIDGE

MUNICIPALITY: Kingston Township

FUNCTIONAL CLASS:

S.R.: Segment:

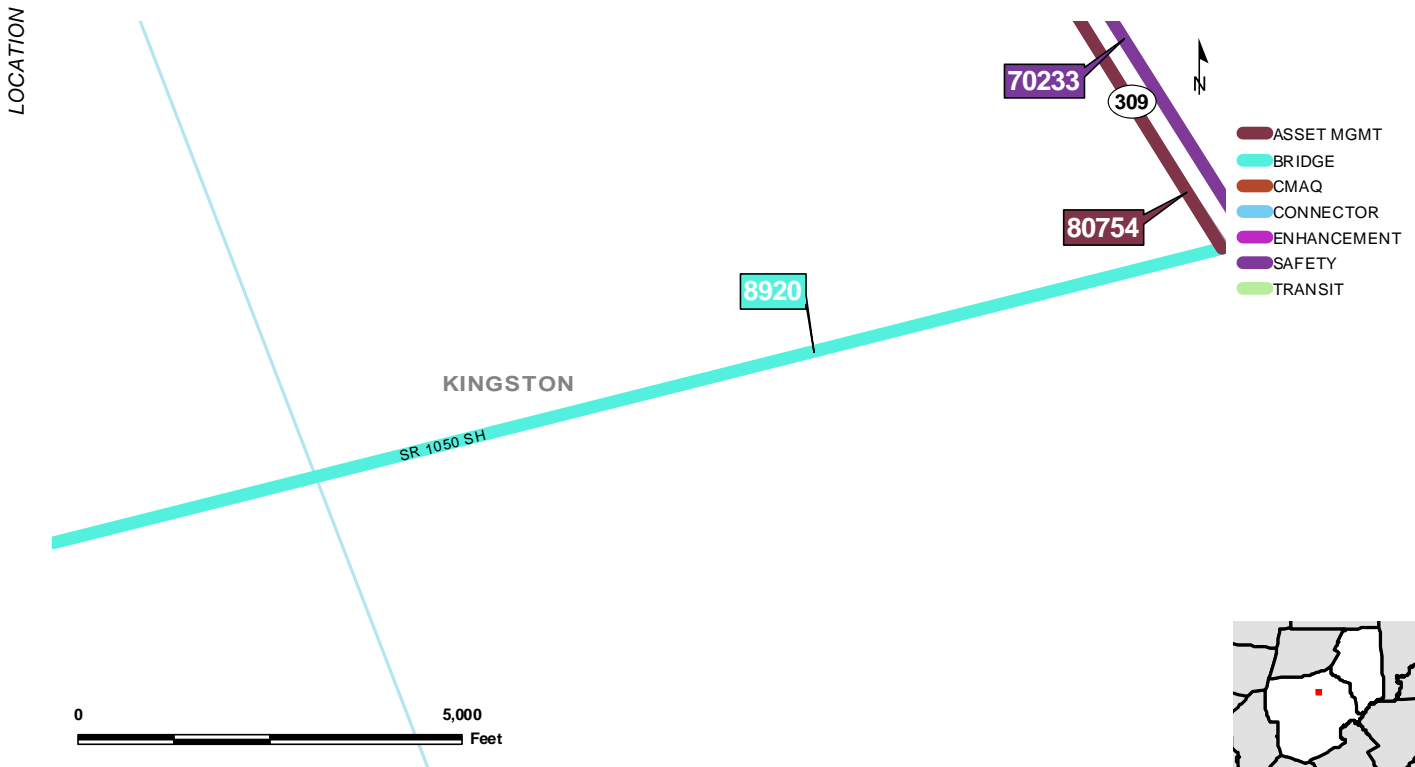
NHS: No

DESCRIPTION: Kingston Township old leg. Route 11 over Tobys Creek bridge replacement

PROJECT NEED:

TRAFFIC	FACILITY	ENVIRONMENT	COMMUNITY	PROJECT PRIORITY
AADT: -9	Bridges Affected: 1	Wetland: Yes	Comp Plan Zone: MDIA	Criteria 1: 1
AATT: -9	SD Bridge Present? N	Streams: No	Transit: No	Criteria 2: 2
Truck %: -9	Min Sufficiency Rating: 59.6	Flood Plain: Yes	EJ Pop: No	Criteria 3: 2
2009 V/C: 0	Max Detour Length (miles): 99	Historic: No	TUP Pop: No	Criteria 4: 1
2030 V/C: 0	Min. IRI: 4	Section 4F: No		Criteria 5: 2
Crash DELTA: -9	Signals Affected: 1	Note:		Criteria 6: 0
				TOTAL: 8
				RANK: 205

FUNDING SUMMARY	2011-2014 TIP	2015-2016	2017-2018	2019-2022	2023-2030	TOTAL	ESTIMATED DATES
		\$1,453,671.00	\$0.00	\$0.00	\$0.00	\$0.00	\$1,453,671.00



PROJECT: Co Rd #3, BR o/Hunlock Ck

COUNTY: Luzerne

CATEGORY: BRIDGE

MUNICIPALITY: Lehman Township

FUNCTIONAL CLASS:

S.R.: Segment:

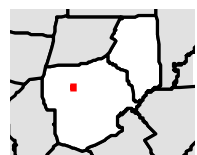
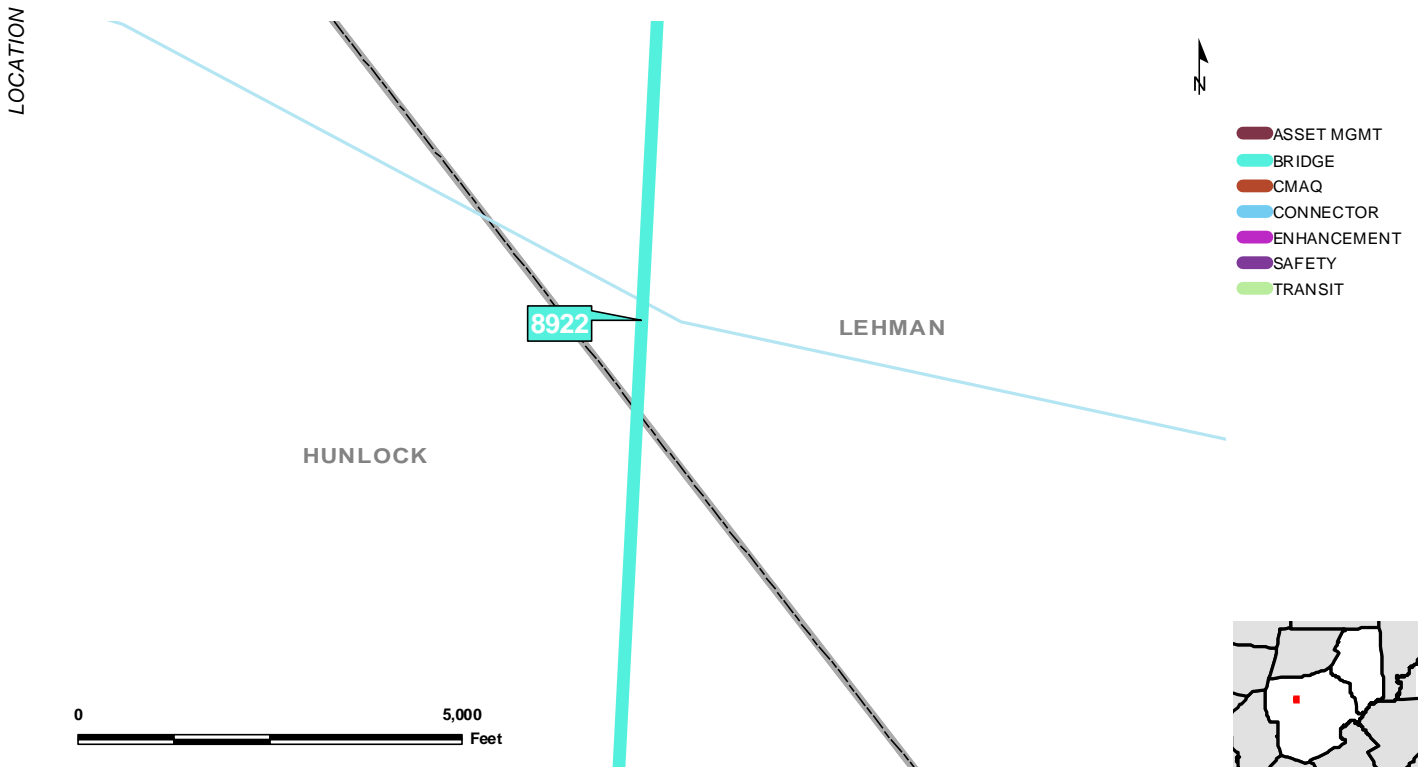
NHS: No

DESCRIPTION: Lehman township county road #3 bridge over branch hunlock CK bridge replacement

PROJECT NEED:

TRAFFIC	FACILITY	ENVIRONMENT	COMMUNITY	PROJECT PRIORITY
AADT: -9	Bridges Affected: 1	Wetland: Yes	Comp Plan Zone: Green	Criteria 1: 1
AATT: -9	SD Bridge Present? Y	Streams: No	Transit: No	Criteria 2: 3
Truck %: -9	Min Sufficiency Rating: 2	Flood Plain: No	EJ Pop: No	Criteria 3: 0
2009 V/C: 0	Max Detour Length (miles): 8	Historic: No	TUP Pop: Yes	Criteria 4: 1
2030 V/C: 0	Min. IRI: 0	Section 4F: No		Criteria 5: 3
Crash DELTA: -9	Signals Affected: 0	Note:		Criteria 6: 1
				TOTAL: 9
				RANK: 164

FUNDING SUMMARY	2011-2014 TIP	2015-2016	2017-2018	2019-2022	2023-2030	TOTAL	ESTIMATED DATES
		\$862,094.00	\$0.00	\$0.00	\$0.00	\$0.00	\$862,094.00



PROJECT: T-336 Br., Sugarloaf Twp

COUNTY: Luzerne

CATEGORY: BRIDGE

MUNICIPALITY: Sugarloaf Township

FUNCTIONAL CLASS:

S.R.: Segment:

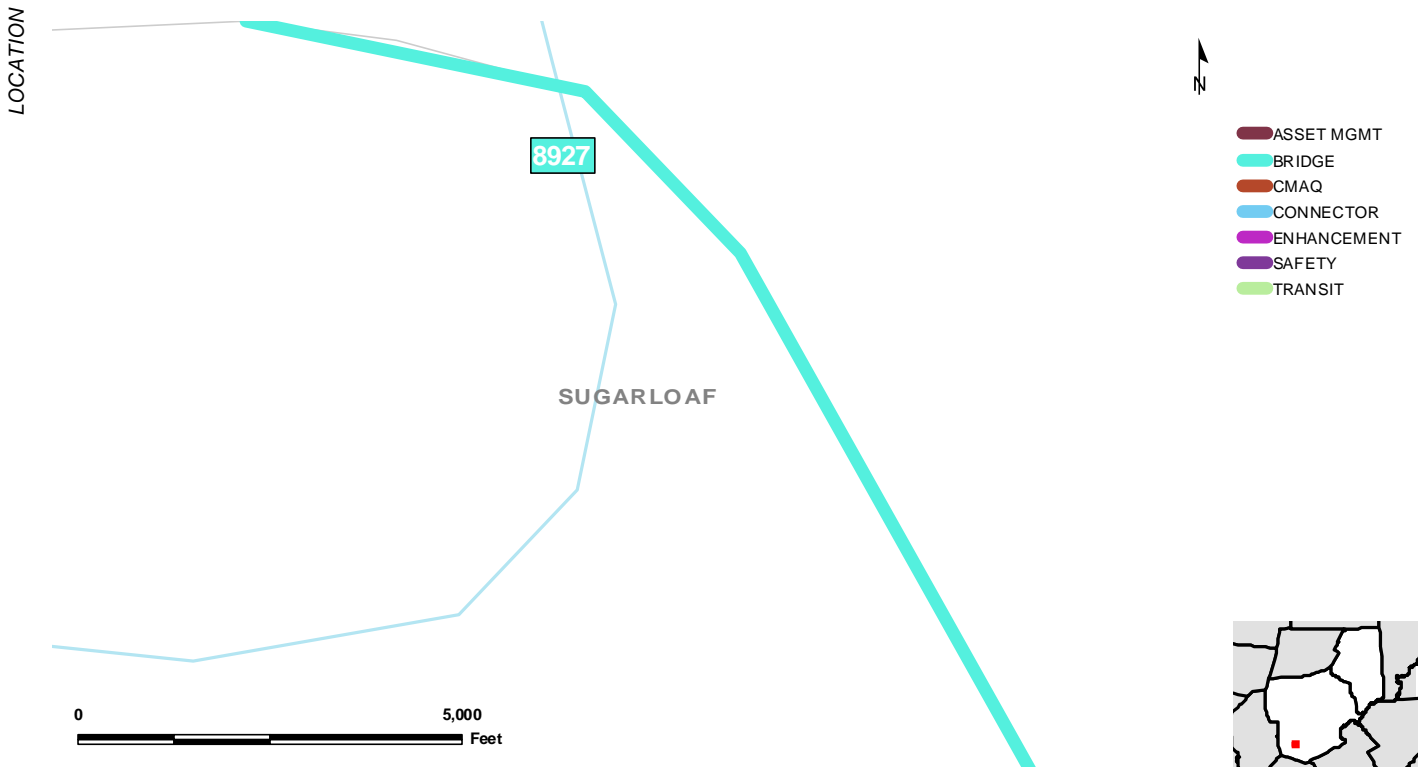
NHS: No

DESCRIPTION: T-336 Bridge replacement.

PROJECT NEED:

TRAFFIC	FACILITY	ENVIRONMENT	COMMUNITY	PROJECT PRIORITY
AADT: -9	Bridges Affected: 1	Wetland: Yes	Comp Plan Zone: Green	Criteria 1: 1
AATT: -9	SD Bridge Present? Y	Streams: No	Transit: No	Criteria 2: 3
Truck %: -9	Min Sufficiency Rating: 28.5	Flood Plain: Yes	EJ Pop: No	Criteria 3: 0
2009 V/C: 0	Max Detour Length (miles): 4	Historic: Yes	TUP Pop: No	Criteria 4: 1
2030 V/C: 0	Min. IRI: 0	Section 4F: No		Criteria 5: 3
Crash DELTA: -9	Signals Affected: 0	Note:		Criteria 6: 0
				TOTAL: 8
				RANK: 195

FUNDING SUMMARY	2011-2014 TIP	2015-2016	2017-2018	2019-2022	2023-2030	TOTAL	ESTIMATED DATES
		\$1,747,200.00	\$0.00	\$0.00	\$0.00	\$0.00	\$1,747,200.00



PROJECT: Wapwallopen Ck,Hollenback

COUNTY: Luzerne

CATEGORY: BRIDGE

MUNICIPALITY: Hollenback

FUNCTIONAL CLASS: 08

S.R.: 3012 Segment: 0050

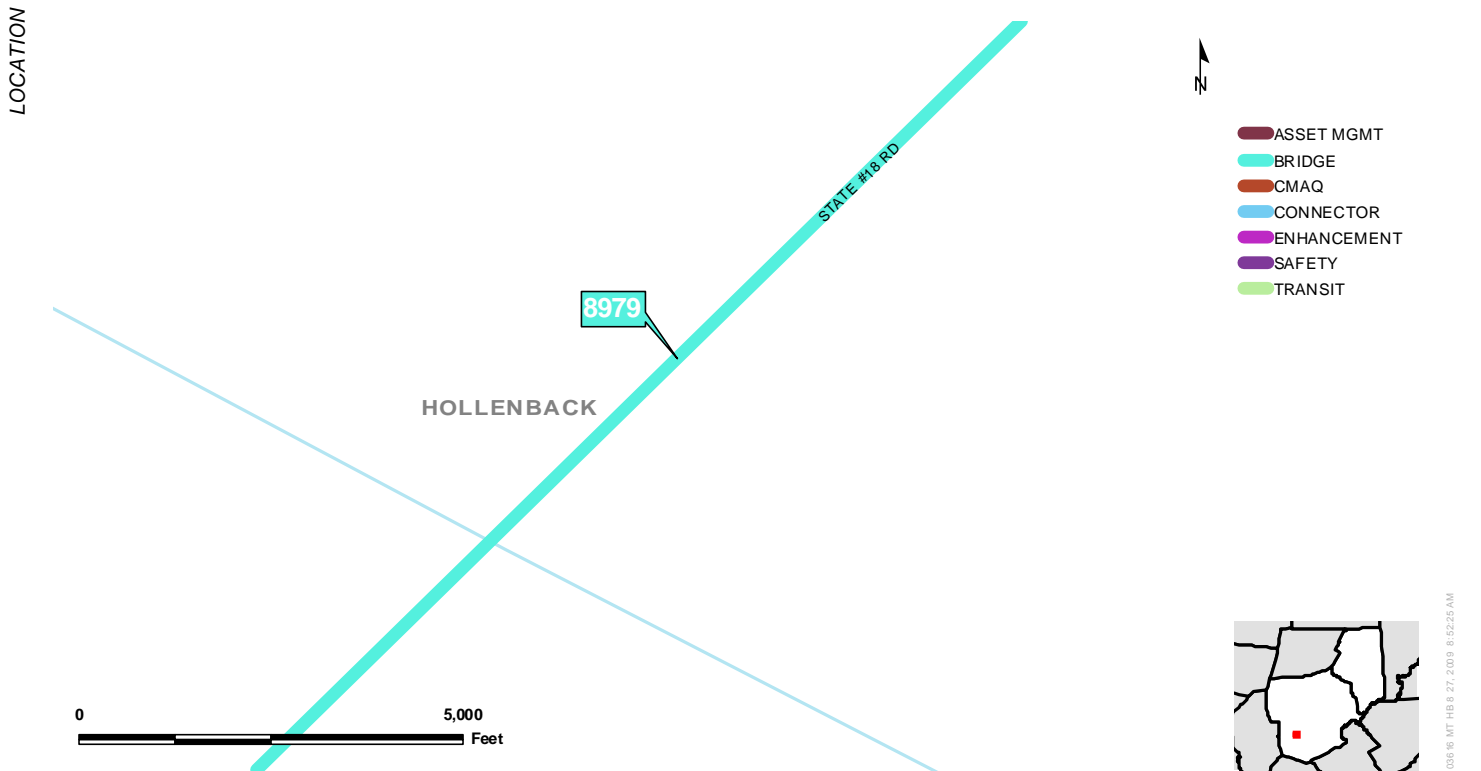
NHS: No

DESCRIPTION: Hollenback Township SR 3012 over Wapwallopen Creek bridge replacement

PROJECT NEED:

TRAFFIC	FACILITY	ENVIRONMENT	COMMUNITY	PROJECT PRIORITY
AADT: 358	Bridges Affected: 1	Wetland: Yes	Comp Plan Zone: Green	Criteria 1: 1
AATT: 36	SD Bridge Present? N	Streams: No	Transit: No	Criteria 2: 2
Truck %: 10	Min Sufficiency Rating: 53.1	Flood Plain: Yes	EJ Pop: No	Criteria 3: 0
2009 V/C: 0.02	Max Detour Length (miles): 5	Historic: Yes	TUP Pop: No	Criteria 4: 0
2030 V/C: 0.03	Min. IRI: 2	Section 4F: No		Criteria 5: 2
Crash DELTA: 0	Signals Affected: 0	Note:		Criteria 6: 0
				TOTAL: 5
				RANK: 271

FUNDING SUMMARY	2011-2014 TIP	2015-2016	2017-2018	2019-2022	2023-2030	TOTAL	ESTIMATED DATES
		\$1,724,648.00	\$0.00	\$0.00	\$0.00	\$0.00	\$1,724,648.00



PROJECT: SR 4016 Bridge

COUNTY: Luzerne

CATEGORY: BRIDGE

MUNICIPALITY: Union

FUNCTIONAL CLASS: 07

S.R.: 4016 Segment: 0120

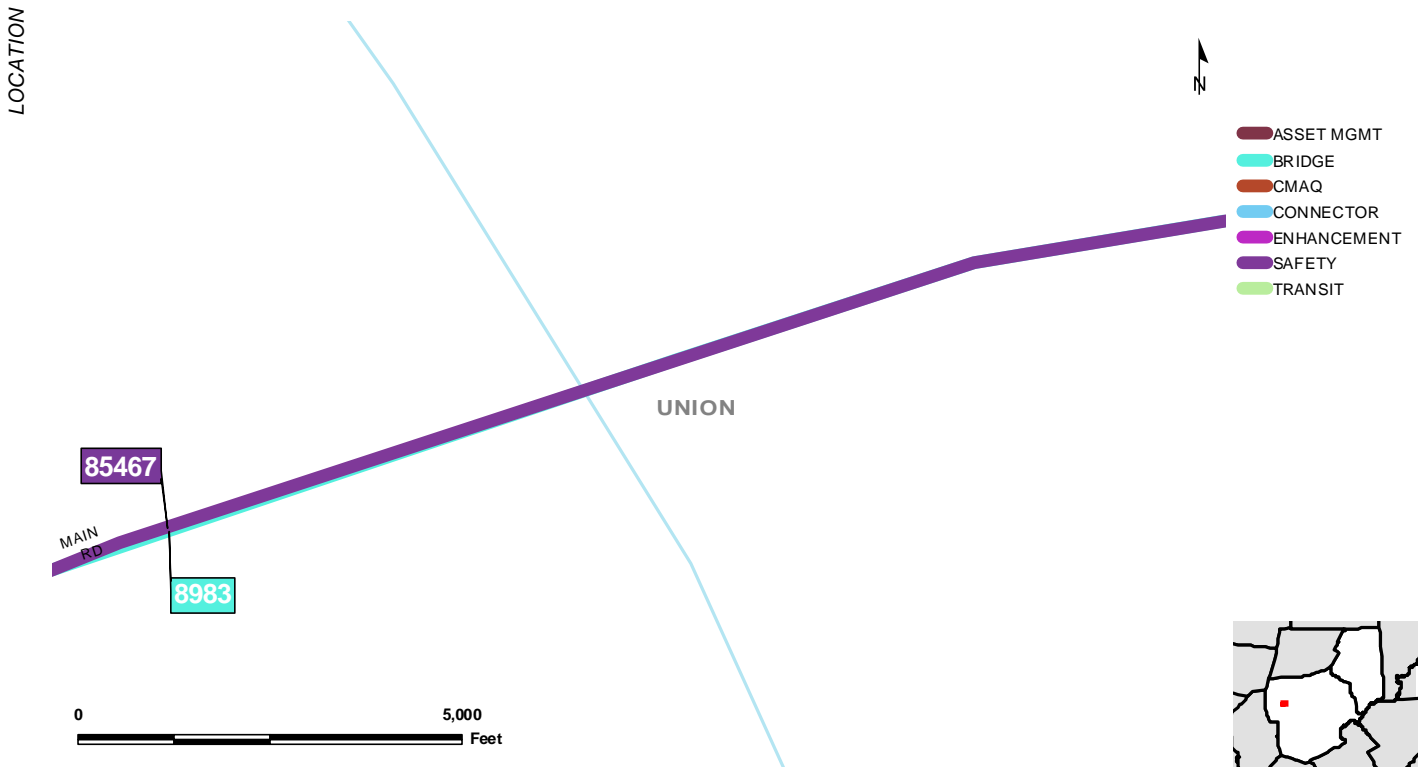
NHS: No

DESCRIPTION: SR 4016 Bridge over Shickshinny Creek

PROJECT NEED:

TRAFFIC	FACILITY	ENVIRONMENT	COMMUNITY	PROJECT PRIORITY
AADT: 2168	Bridges Affected: 1	Wetland: Yes	Comp Plan Zone: Green	Criteria 1: 1
AATT: 136	SD Bridge Present? Y	Streams: No	Transit: No	Criteria 2: 3
Truck %: 6	Min Sufficiency Rating: 10.8	Flood Plain: Yes	EJ Pop: No	Criteria 3: 0
2009 V/C: 0.12	Max Detour Length (miles): 12	Historic: Yes	TUP Pop: No	Criteria 4: 1
2030 V/C: 0.17	Min. IRI: 2	Section 4F: No		Criteria 5: 3
Crash DELTA: 2.79	Signals Affected: 0	Note:		Criteria 6: 0
				TOTAL: 8
				RANK: 202

FUNDING SUMMARY	2011-2014 TIP	2015-2016	2017-2018	2019-2022	2023-2030	TOTAL	ESTIMATED DATES
		\$262,304.00	\$0.00	\$0.00	\$0.00	\$0.00	\$262,304.00



PROJECT: Shoemaker Ave. Bridge

COUNTY: Luzerne

CATEGORY: BRIDGE

MUNICIPALITY: West Wyoming

FUNCTIONAL CLASS: 16

S.R.: 1010 Segment: 0070

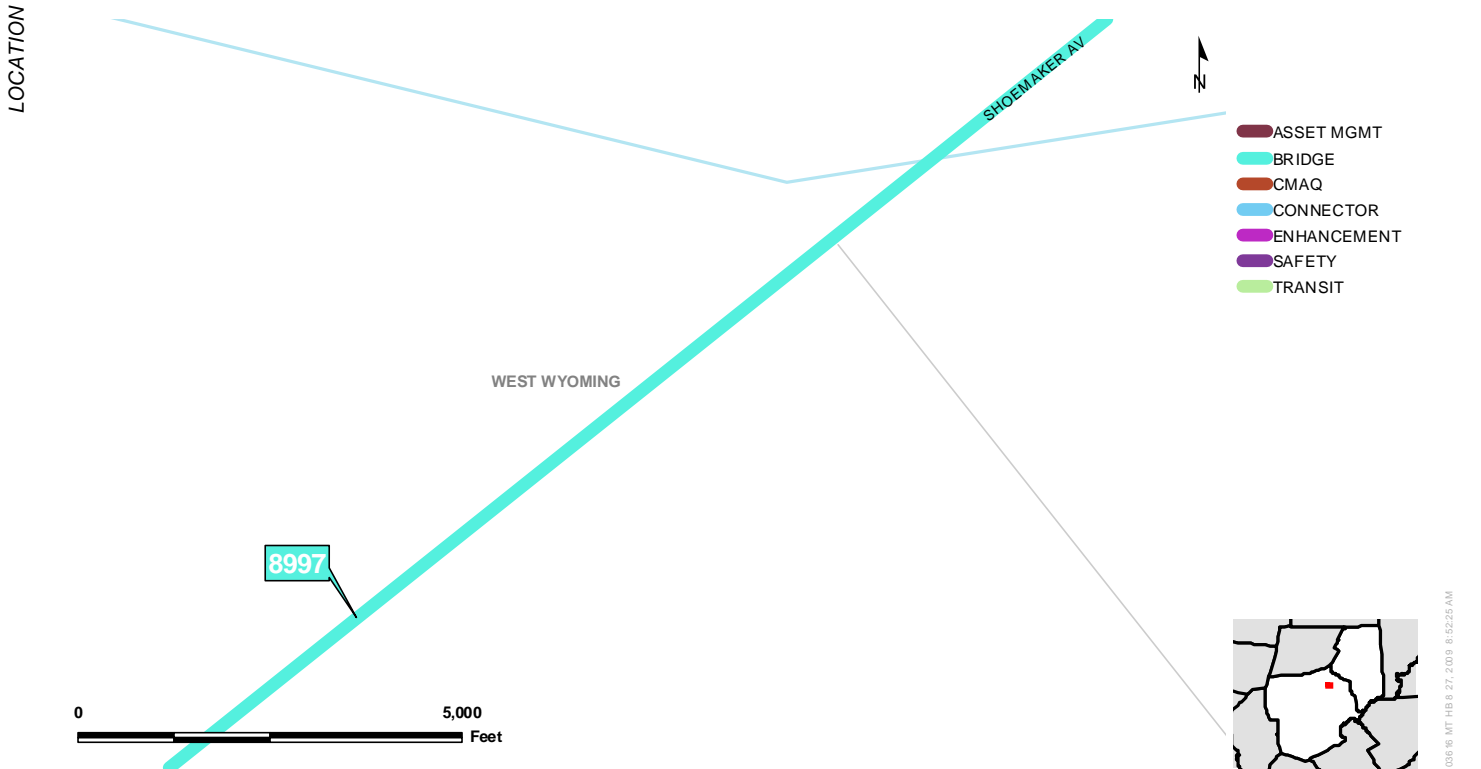
NHS: No

DESCRIPTION: Shoemaker Ave. Bridge over Abrahams Creek

PROJECT NEED:

TRAFFIC	FACILITY	ENVIRONMENT	COMMUNITY	PROJECT PRIORITY
AADT: 7585	Bridges Affected: 1	Wetland: Yes	Comp Plan Zone: MDIA	Criteria 1: 2
AATT: 265	SD Bridge Present? Y	Streams: No	Transit: No	Criteria 2: 3
Truck %: 3	Min Sufficiency Rating: 43.7	Flood Plain: Yes	EJ Pop: No	Criteria 3: 2
2009 V/C: 0.41	Max Detour Length (miles): 5	Historic: Yes	TUP Pop: Yes	Criteria 4: 3
2030 V/C: 0.54	Min. IRI: 2	Section 4F: No		Criteria 5: 3
Crash DELTA: 0	Signals Affected: 0	Note:		Criteria 6: 1
				TOTAL: 14
				RANK: 64

FUNDING SUMMARY	2011-2014 TIP	2015-2016	2017-2018	2019-2022	2023-2030	TOTAL	ESTIMATED DATES
		\$0.00	\$681,800.00	\$0.00	\$0.00	\$0.00	\$681,800.00



PROJECT: Bear Ck. Rd Brg.#2 Act 44

COUNTY: Luzerne

CATEGORY: BRIDGE

MUNICIPALITY: Bear Creek

FUNCTIONAL CLASS: 08

S.R.: 2035 Segment: 0050

NHS: No

DESCRIPTION: SR 2035 over Branch Meadow Run Bear Creek Township Bridge Replacement

PROJECT NEED:

TRAFFIC	FACILITY	ENVIRONMENT	COMMUNITY	PROJECT PRIORITY
AADT: 645	Bridges Affected: 1	Wetland: Yes	Comp Plan Zone: Green	Criteria 1: 1
AATT: 64	SD Bridge Present? Y	Streams: HQ	Transit: No	Criteria 2: 3
Truck %: 10	Min Sufficiency Rating: 23.9	Flood Plain: No	EJ Pop: No	Criteria 3: 0
2009 V/C: 0.04	Max Detour Length (miles): 21	Historic: No	TUP Pop: No	Criteria 4: 0
2030 V/C: 0.06	Min. IRI: 4	Section 4F: Yes		Criteria 5: 3
Crash DELTA: 2.65	Signals Affected: 0	Note:		Criteria 6: 0
				TOTAL: 7
				RANK: 223

FUNDING SUMMARY	2011-2014 TIP	2015-2016	2017-2018	2019-2022	2023-2030	TOTAL	ESTIMATED DATES
		\$818,901.00	\$0.00	\$0.00	\$0.00	\$0.00	\$818,901.00



PROJECT: Mahony St. Brg. Act 44

COUNTY: Luzerne

CATEGORY: BRIDGE

MUNICIPALITY: Black Creek

FUNCTIONAL CLASS: 07

S.R.: 3020 Segment: 0010

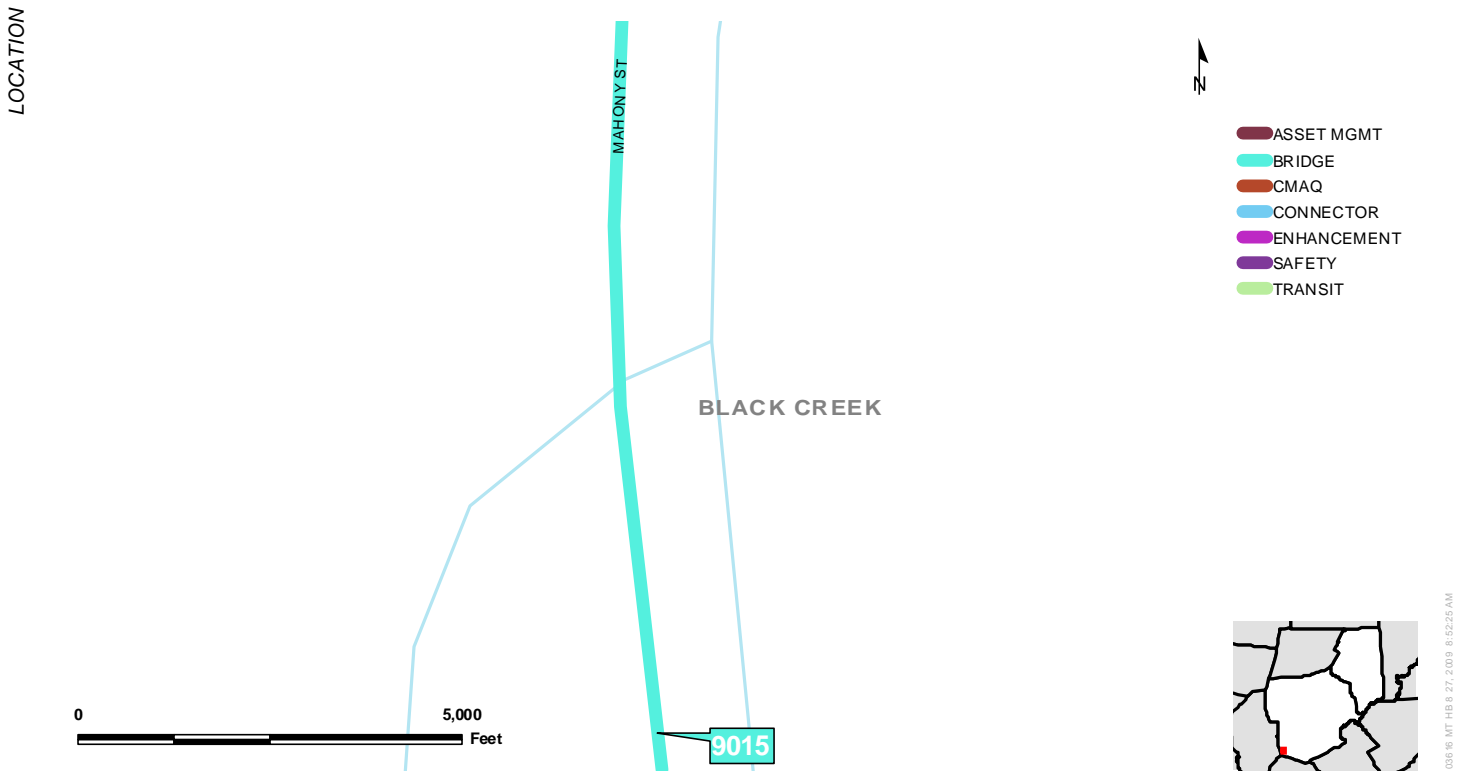
NHS: No

DESCRIPTION: SR 3020, Mahony Street Bridge over Branch Black Creek Black Creek Township Bridge Replacement

PROJECT NEED:

TRAFFIC	FACILITY	ENVIRONMENT	COMMUNITY	PROJECT PRIORITY
AADT: 1358	Bridges Affected: 1	Wetland: Yes	Comp Plan Zone: Green	Criteria 1: 1
AATT: 81	SD Bridge Present? Y	Streams: No	Transit: No	Criteria 2: 3
Truck %: 6	Min Sufficiency Rating: 49.8	Flood Plain: Yes	EJ Pop: No	Criteria 3: 0
2009 V/C: 0.08	Max Detour Length (miles): 19	Historic: No	TUP Pop: No	Criteria 4: 0
2030 V/C: 0.11	Min. IRI: 3	Section 4F: No		Criteria 5: 3
Crash DELTA: 2.85	Signals Affected: 0	Note:		Criteria 6: 0
				TOTAL: 7
				RANK: 224

FUNDING SUMMARY	2011-2014 TIP	2015-2016	2017-2018	2019-2022	2023-2030	TOTAL	ESTIMATED DATES
		\$701,915.00	\$0.00	\$0.00	\$0.00	\$0.00	\$701,915.00



PROJECT: SR0239/Shickshin Ck

COUNTY: Luzerne

CATEGORY: BRIDGE

MUNICIPALITY: Union

FUNCTIONAL CLASS: 07

S.R.: 0239 Segment: 0220

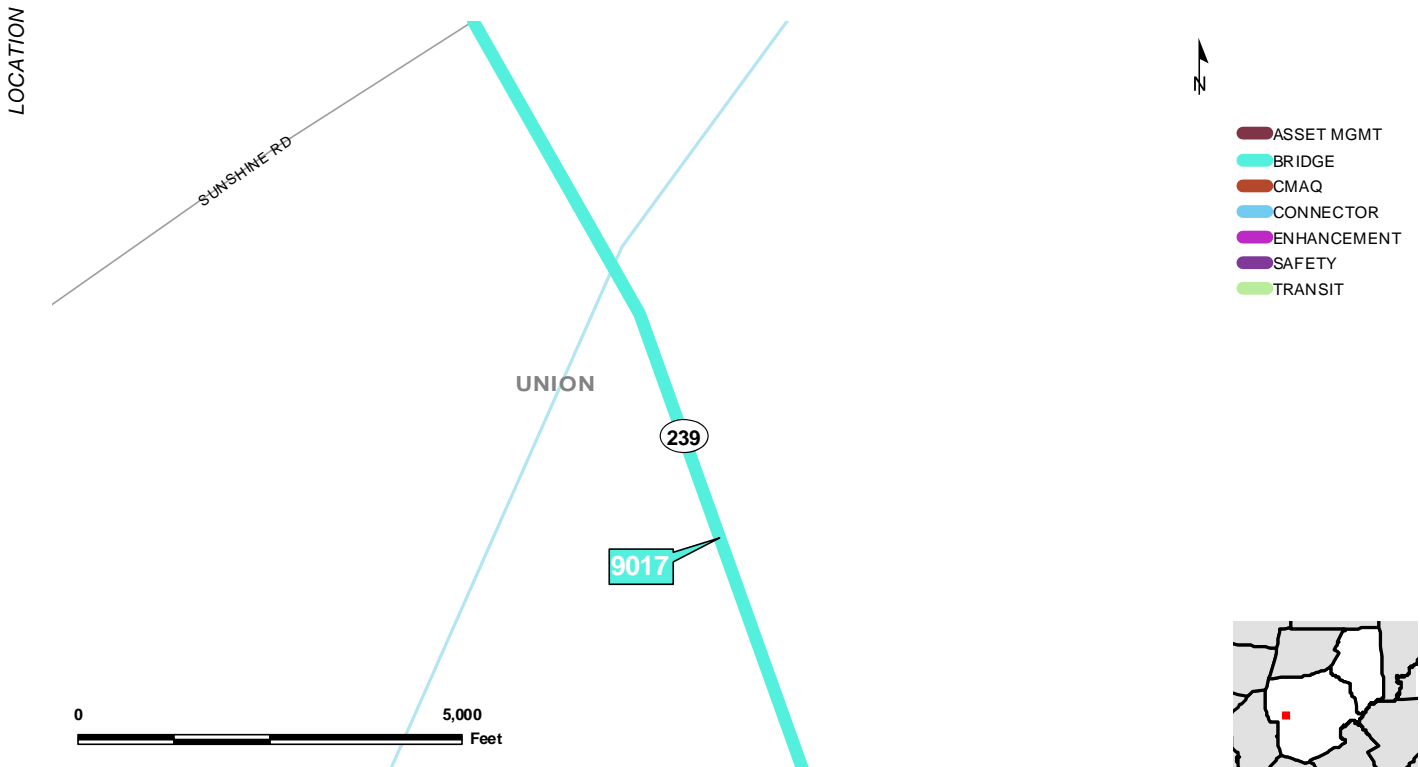
NHS: No

DESCRIPTION: SR 0239 over Shickshinny Creek Union Township Bridge Replacement

PROJECT NEED:

TRAFFIC	FACILITY	ENVIRONMENT	COMMUNITY	PROJECT PRIORITY
AADT: 5329	Bridges Affected: 1	Wetland: Yes	Comp Plan Zone: LDIA	Criteria 1: 2
AATT: 203	SD Bridge Present? Y	Streams: No	Transit: No	Criteria 2: 3
Truck %: 4	Min Sufficiency Rating: 28.5	Flood Plain: Yes	EJ Pop: Yes	Criteria 3: 1
2009 V/C: 0.3	Max Detour Length (miles): 15	Historic: Yes	TUP Pop: No	Criteria 4: 2
2030 V/C: 0.43	Min. IRI: 2	Section 4F: No		Criteria 5: 3
Crash DELTA: 0.79	Signals Affected: 0	Note:		Criteria 6: 0
				TOTAL: 11
				RANK: 111

FUNDING SUMMARY	2011-2014 TIP	2015-2016	2017-2018	2019-2022	2023-2030	TOTAL	ESTIMATED DATES
		\$1,352,000.00	\$0.00	\$0.00	\$0.00	\$0.00	\$1,352,000.00



PROJECT: **Kunkle Road Bridge**

COUNTY: **Luzerne**

CATEGORY: **BRIDGE**

MUNICIPALITY: **Dallas**

FUNCTIONAL CLASS: **08**

S.R.: **1026** Segment: **0060**

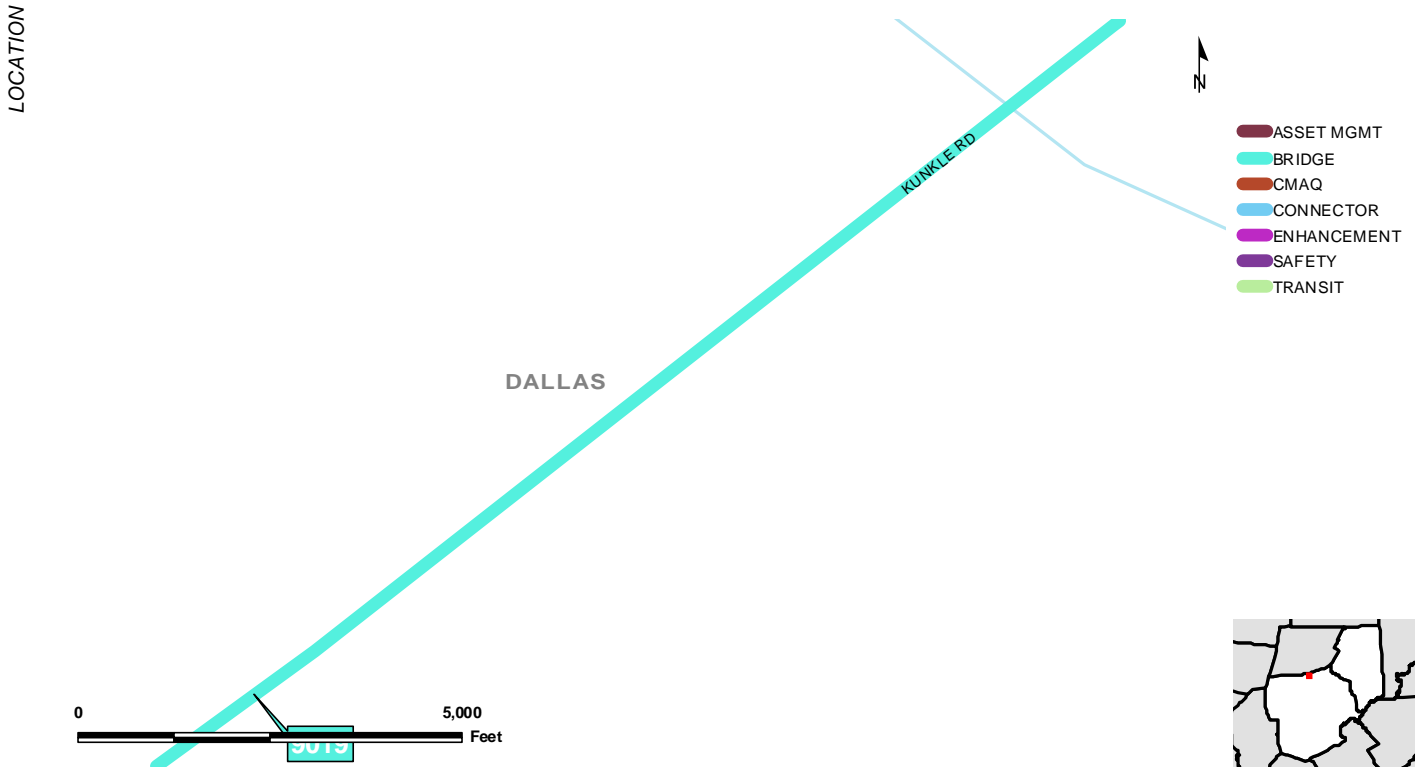
NHS: **No**

DESCRIPTION: Kunkle Road Bridge over Lenard Creek

PROJECT NEED:

TRAFFIC	FACILITY	ENVIRONMENT	COMMUNITY	PROJECT PRIORITY
AADT: 2157	Bridges Affected: 1	Wetland: Yes	Comp Plan Zone: Green	Criteria 1: 1
AATT: 194	SD Bridge Present? N	Streams: HQ	Transit: No	Criteria 2: 2
Truck %: 9	Min Sufficiency Rating: 51.1	Flood Plain: Yes	EJ Pop: Yes	Criteria 3: 0
2009 V/C: 0.13	Max Detour Length (miles): 7	Historic: Yes	TUP Pop: No	Criteria 4: 1
2030 V/C: 0.19	Min. IRI: 3	Section 4F: No		Criteria 5: 2
Crash DELTA: 1.12	Signals Affected: 0	Note:		Criteria 6: 0
				TOTAL: 6
				RANK: 259

FUNDING SUMMARY	2011-2014 TIP	2015-2016	2017-2018	2019-2022	2023-2030	TOTAL	ESTIMATED DATES
		\$0.00	\$0.00	\$0.00	\$112,413.00	\$337,238.00	\$449,650.00



PROJECT: Hickory Tree Road Bridge

COUNTY: Luzerne

CATEGORY: BRIDGE

MUNICIPALITY: Lake

FUNCTIONAL CLASS: 09

S.R.: 1032 Segment: 0060

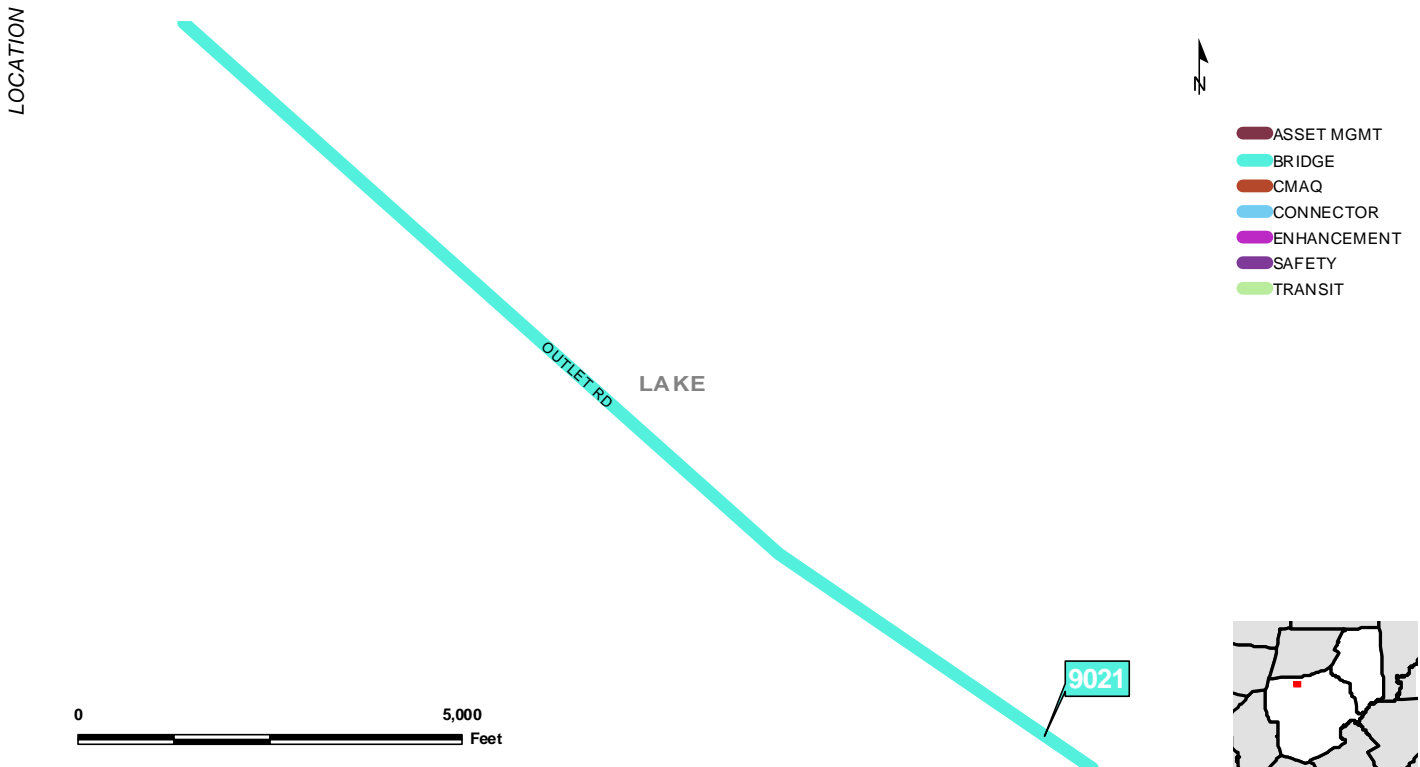
NHS: No

DESCRIPTION: Hickory Tree Road Bridge

PROJECT NEED:

TRAFFIC	FACILITY	ENVIRONMENT	COMMUNITY	PROJECT PRIORITY
AADT: 399	Bridges Affected: 1	Wetland: Yes	Comp Plan Zone: Green	Criteria 1: 1
AATT: 36	SD Bridge Present? Y	Streams: No	Transit: No	Criteria 2: 3
Truck %: 9	Min Sufficiency Rating: 48.8	Flood Plain: No	EJ Pop: No	Criteria 3: 0
2009 V/C: 0.03	Max Detour Length (miles): 3	Historic: No	TUP Pop: No	Criteria 4: 1
2030 V/C: 0.04	Min. IRI: 1	Section 4F: No		Criteria 5: 3
Crash DELTA: 3.34	Signals Affected: 0	Note:		Criteria 6: 0
				TOTAL: 8
				RANK: 201

FUNDING SUMMARY	2011-2014 TIP	2015-2016	2017-2018	2019-2022	2023-2030	TOTAL	ESTIMATED DATES
		\$0.00	\$0.00	\$0.00	\$87,113.00	\$261,338.00	\$348,450.00



PROJECT: **Cherry Hill Rd Bridge**

COUNTY: **Luzerne**

CATEGORY: **BRIDGE**

MUNICIPALITY: **Huntington Township**

FUNCTIONAL CLASS: **09**

S.R.: **4008** Segment: **0070**

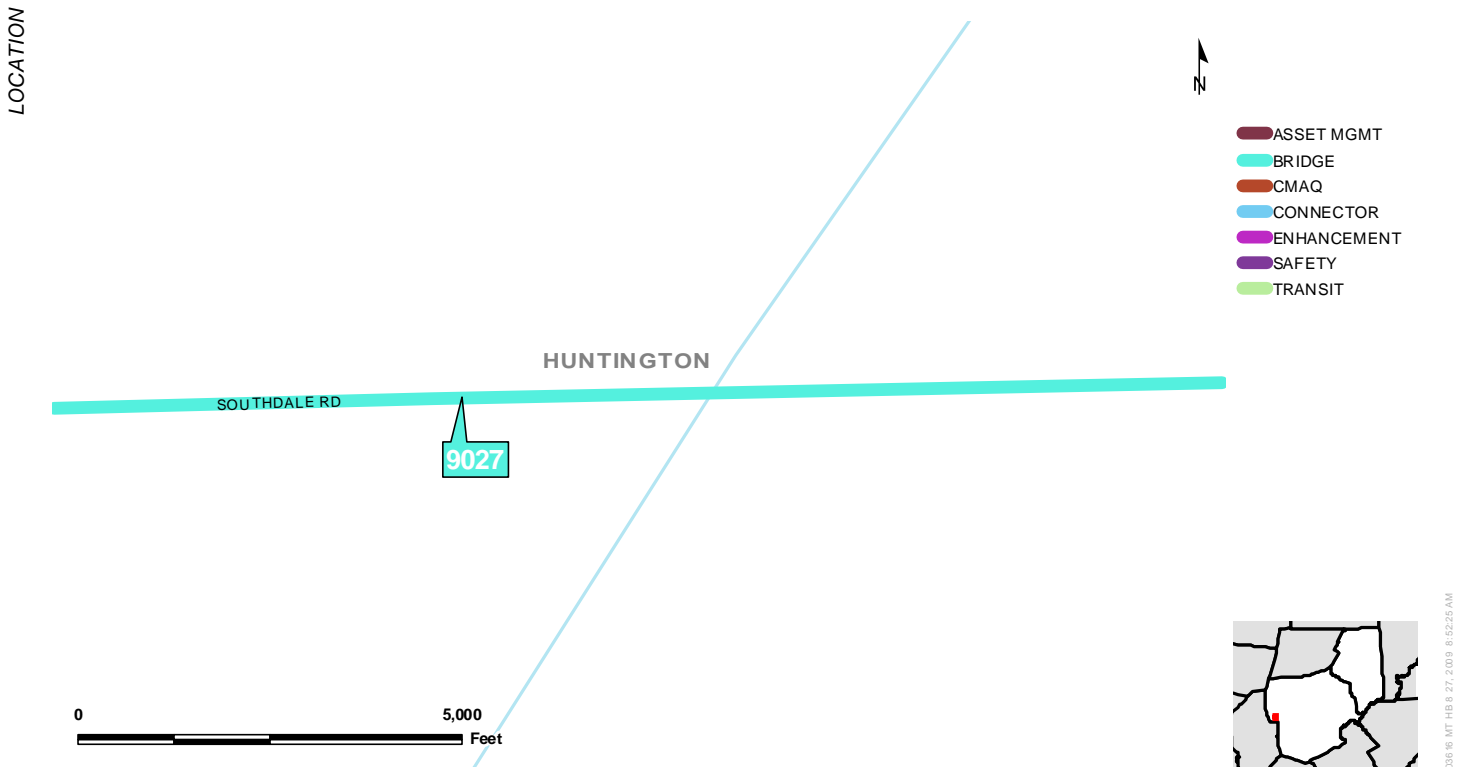
NHS: **No**

DESCRIPTION: Cherry Hill Road bridge over a branch of the Huntington Creek

PROJECT NEED:

TRAFFIC	FACILITY	ENVIRONMENT	COMMUNITY	PROJECT PRIORITY
AADT: 174	Bridges Affected: 1	Wetland: Yes	Comp Plan Zone: Green	Criteria 1: 1
AATT: 16	SD Bridge Present? Y	Streams: No	Transit: No	Criteria 2: 3
Truck %: 9	Min Sufficiency Rating: 36.7	Flood Plain: Yes	EJ Pop: No	Criteria 3: 0
2009 V/C: 0.01	Max Detour Length (miles): 12	Historic: No	TUP Pop: No	Criteria 4: 0
2030 V/C: 0.02	Min. IRI: 3	Section 4F: No		Criteria 5: 3
Crash DELTA: 0	Signals Affected: 0	Note:		Criteria 6: 0
				TOTAL: 7
				RANK: 221

FUNDING SUMMARY	2011-2014 TIP	2015-2016	2017-2018	2019-2022	2023-2030	TOTAL	ESTIMATED DATES
		\$657,800.00	\$0.00	\$0.00	\$0.00	\$0.00	\$657,800.00



PROJECT: **Eight Street Bridge**

COUNTY: **Luzerne**

CATEGORY: **BRIDGE**

MUNICIPALITY: **Kingston**

FUNCTIONAL CLASS: **16**

S.R.: **1021** Segment: **0080**

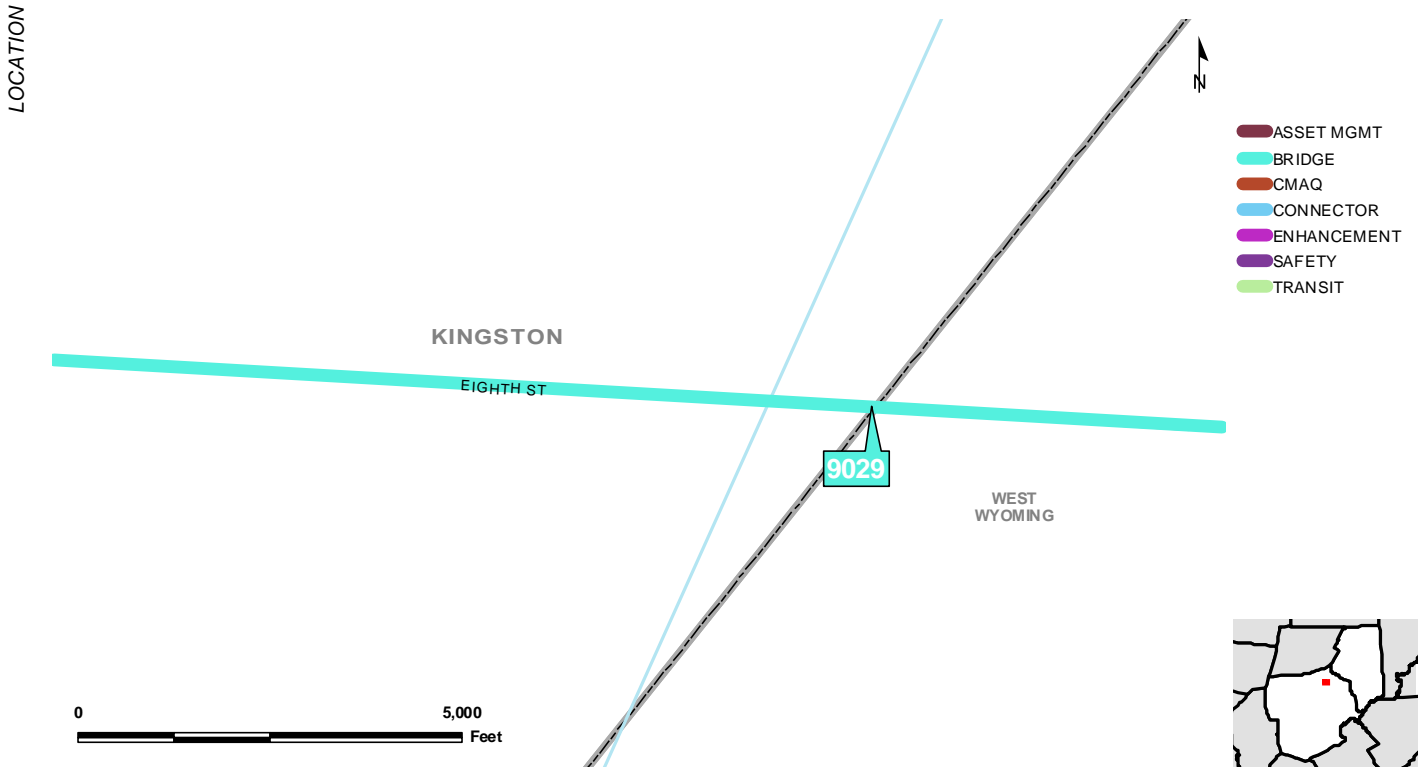
NHS: **No**

DESCRIPTION: Eight Street Bridge over Abrahams Creek

PROJECT NEED:

TRAFFIC	FACILITY	ENVIRONMENT	COMMUNITY	PROJECT PRIORITY
AADT: 4840	Bridges Affected: 1	Wetland: Yes	Comp Plan Zone: Green	Criteria 1: 0
AATT: 242	SD Bridge Present? Y	Streams: No	Transit: No	Criteria 2: 3
Truck %: 5	Min Sufficiency Rating: 46.9	Flood Plain: No	EJ Pop: No	Criteria 3: 0
2009 V/C: 0.28	Max Detour Length (miles): 7	Historic: Yes	TUP Pop: Yes	Criteria 4: 2
2030 V/C: 0.37	Min. IRI: 3	Section 4F: No		Criteria 5: 3
Crash DELTA: 0.99	Signals Affected: 0	Note:		Criteria 6: 1
				TOTAL: 9
				RANK: 173

FUNDING SUMMARY	2011-2014 TIP	2015-2016	2017-2018	2019-2022	2023-2030	TOTAL	ESTIMATED DATES
		\$0.00	\$0.00	\$0.00	\$250,125.00	\$750,375.00	\$1,000,500.00



PROJECT: Sidney St. BRG, W-B City

COUNTY: Luzerne

CATEGORY: BRIDGE

MUNICIPALITY: Wilkes-Barre City

FUNCTIONAL CLASS:

S.R.: Segment:

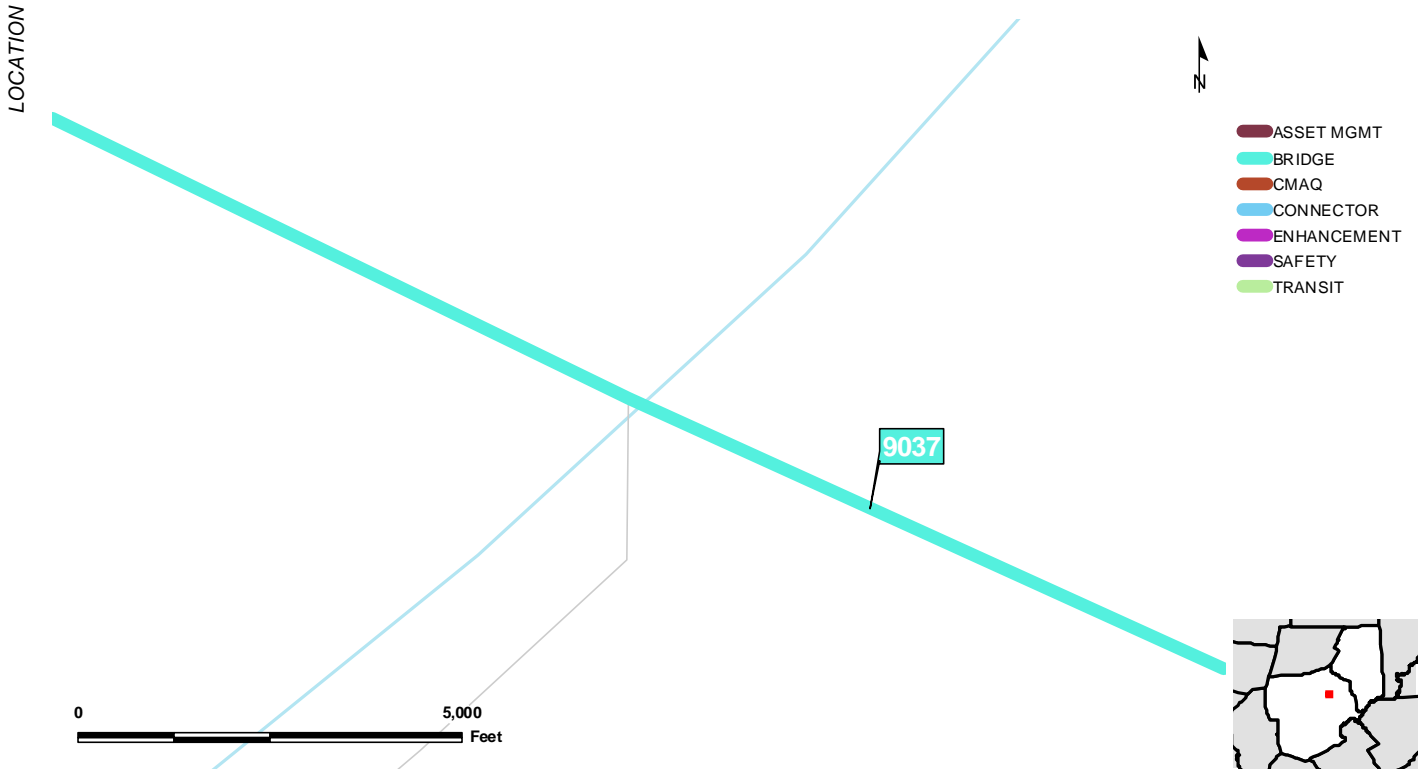
NHS: No

DESCRIPTION: SR 7304, Sidney Street Bridge over Mill Creek Wilkes-Barre City Bridge Replacement; Over Mill Creek, Wilkes-Barre City

PROJECT NEED:

TRAFFIC	FACILITY	ENVIRONMENT	COMMUNITY	PROJECT PRIORITY
AADT: -9	Bridges Affected: 1	Wetland: No	Comp Plan Zone: MDIA	Criteria 1: 0
AATT: -9	SD Bridge Present? Y	Streams: No	Transit: No	Criteria 2: 0
Truck %: -9	Min Sufficiency Rating: 27.4	Flood Plain: No	EJ Pop: No	Criteria 3: 0
2009 V/C: 0	Max Detour Length (miles): 1	Historic: No	TUP Pop: Yes	Criteria 4: 0
2030 V/C: 0	Min. IRI: 0	Section 4F: No		Criteria 5: 0
Crash DELTA: -9	Signals Affected: 0	Note:		Criteria 6: 0
				TOTAL: 0
				RANK: 999

FUNDING SUMMARY	2011-2014 TIP	2015-2016	2017-2018	2019-2022	2023-2030	TOTAL	ESTIMATED DATES
		\$1,511,818.00	\$0.00	\$0.00	\$0.00	\$0.00	\$1,511,818.00



PROJECT: Sans Souci Pkwy (SR 2002) & Dundee Rd

COUNTY: Luzerne

CATEGORY: CMAQ

MUNICIPALITY: Hanover, Nanticoke

FUNCTIONAL CLASS: 16

S.R.: 2002 Segment: 0030

NHS: No

DESCRIPTION: SR 2002 and Dundee Rd Intersection Hanover Township Widen for Left Turns, Improve Radii, Relocate Poles, Install Signals, Signs, Pave Markings, Resurface; Intersection.

PROJECT NEED:

TRAFFIC	FACILITY	ENVIRONMENT	COMMUNITY	PROJECT PRIORITY
AADT: 11097	Bridges Affected: 0	Wetland: Yes	Comp Plan Zone: MDIA	Criteria 1: 0
AATT: 631	SD Bridge Present? Y	Streams: No	Transit: No	Criteria 2: 0
Truck %: 7	Min Sufficiency Rating: 0	Flood Plain: Yes	EJ Pop: Yes	Criteria 3: 0
2009 V/C: 0.36	Max Detour Length (miles): 0	Historic: Yes	TUP Pop: Yes	Criteria 4: 0
2030 V/C: 0.47	Min. IRI: 0	Section 4F: No		Criteria 5: 0
Crash DELTA: 0.32	Signals Affected: 1	Note:		Criteria 6: 0
				TOTAL: 0
				RANK: 999

FUNDING SUMMARY	2011-2014 TIP	2015-2016	2017-2018	2019-2022	2023-2030	TOTAL	ESTIMATED DATES
		\$0.00	\$0.00	\$3,350,000.00	\$0.00	\$0.00	\$3,350,000.00



PROJECT: 6309 Maintenance Corridor

COUNTY: Luzerne

CATEGORY: BRIDGE

MUNICIPALITY: Wilkes Barre

FUNCTIONAL CLASS: 14

S.R.: 6309 Segment: 0600

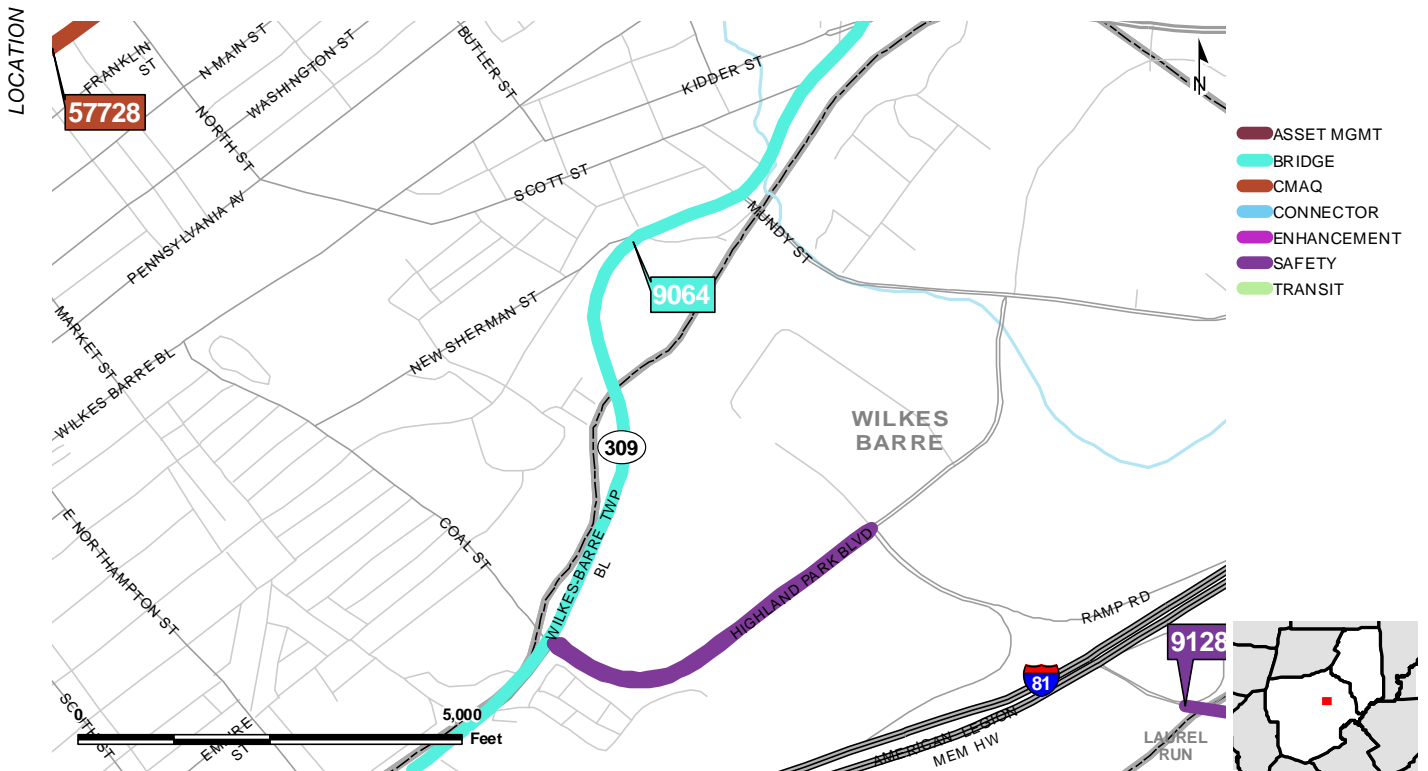
NHS: No

DESCRIPTION: 6309 Maintenance Corridor

PROJECT NEED:

TRAFFIC	FACILITY	ENVIRONMENT	COMMUNITY	PROJECT PRIORITY
AADT: 23635	Bridges Affected: 2	Wetland: Yes	Comp Plan Zone: PA	Criteria 1: 3
AATT: 709	SD Bridge Present? N	Streams: No	Transit: Yes	Criteria 2: 2
Truck %: 3	Min Sufficiency Rating: 73.6	Flood Plain: No	EJ Pop: Yes	Criteria 3: 3
2009 V/C: 1.67	Max Detour Length (miles): 5	Historic: No	TUP Pop: Yes	Criteria 4: 2
2030 V/C: 2.22	Min. IRI: 1	Section 4F: No		Criteria 5: 3
Crash DELTA: 0.93	Signals Affected: 6	Note:		Criteria 6: 3
				TOTAL: 16
				RANK: 20

FUNDING SUMMARY	2011-2014 TIP	2015-2016	2017-2018	2019-2022	2023-2030	TOTAL	ESTIMATED DATES
		\$0.00	\$0.00	\$0.00	\$1,000,000.00	\$3,000,000.00	\$4,000,000.00



PROJECT: PA 93 Bridge

COUNTY: Luzerne

CATEGORY: BRIDGE

MUNICIPALITY: Sugarloaf

FUNCTIONAL CLASS: 06

S.R.: 0093 Segment: 0230

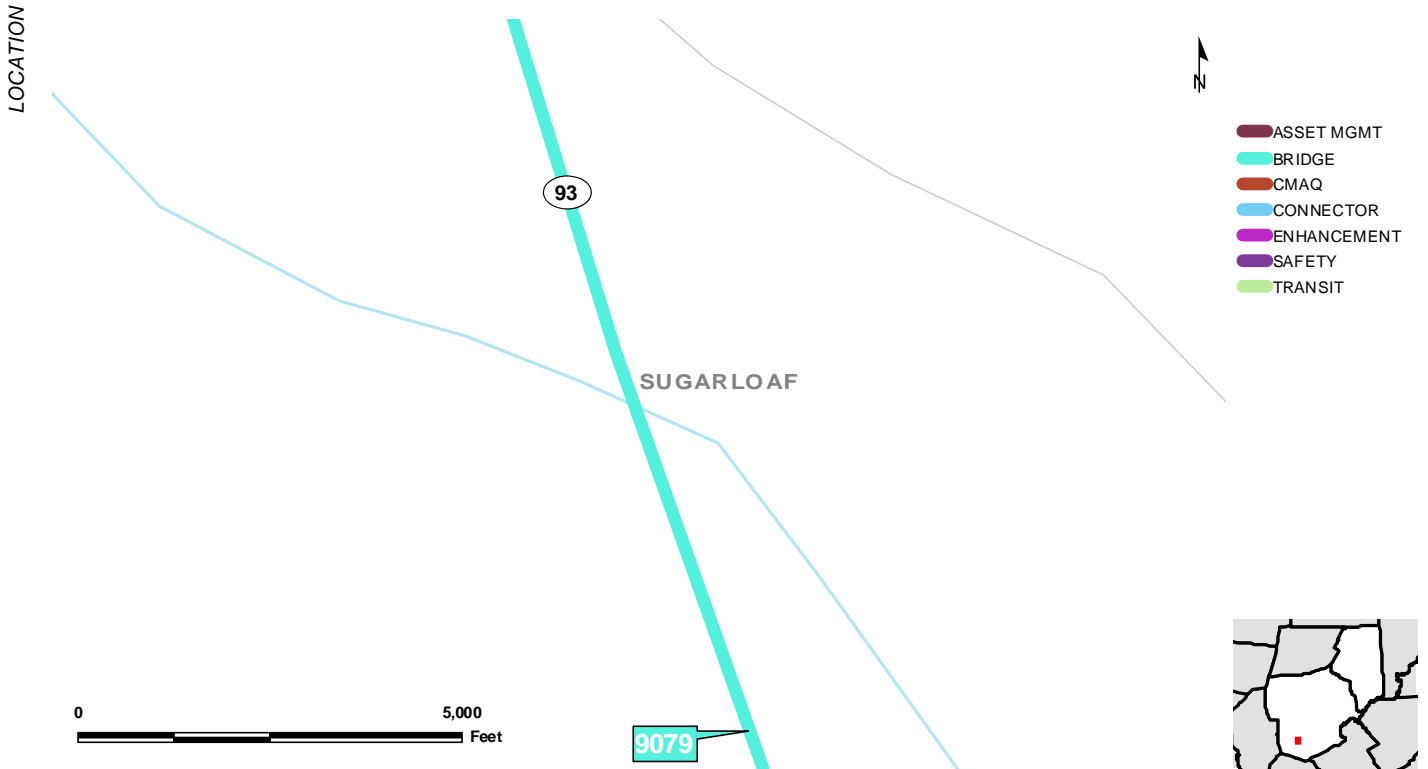
NHS: No

DESCRIPTION: PA 93 Bridge over Nescopeck Creek

PROJECT NEED:

TRAFFIC	FACILITY	ENVIRONMENT	COMMUNITY	PROJECT PRIORITY
AADT: 9371	Bridges Affected: 1	Wetland: Yes	Comp Plan Zone: Green	Criteria 1: 2
AATT: 843	SD Bridge Present? Y	Streams: No	Transit: No	Criteria 2: 3
Truck %: 9	Min Sufficiency Rating: 36.1	Flood Plain: Yes	EJ Pop: No	Criteria 3: 0
2009 V/C: 0.73	Max Detour Length (miles): 12	Historic: Yes	TUP Pop: No	Criteria 4: 3
2030 V/C: 1.07	Min. IRI: 4	Section 4F: No		Criteria 5: 3
Crash DELTA: 1.49	Signals Affected: 0	Note:		Criteria 6: 0
				TOTAL: 11
				RANK: 113

FUNDING SUMMARY	2011-2014 TIP	2015-2016	2017-2018	2019-2022	2023-2030	TOTAL	ESTIMATED DATES
		\$0.00	\$0.00	\$2,102,000.00	\$0.00	\$0.00	\$2,102,000.00



PROJECT: SR 1061 Bridge

COUNTY: Luzerne

CATEGORY: BRIDGE

MUNICIPALITY: Lehman

FUNCTIONAL CLASS: 09

S.R.: 1061 Segment: 0010

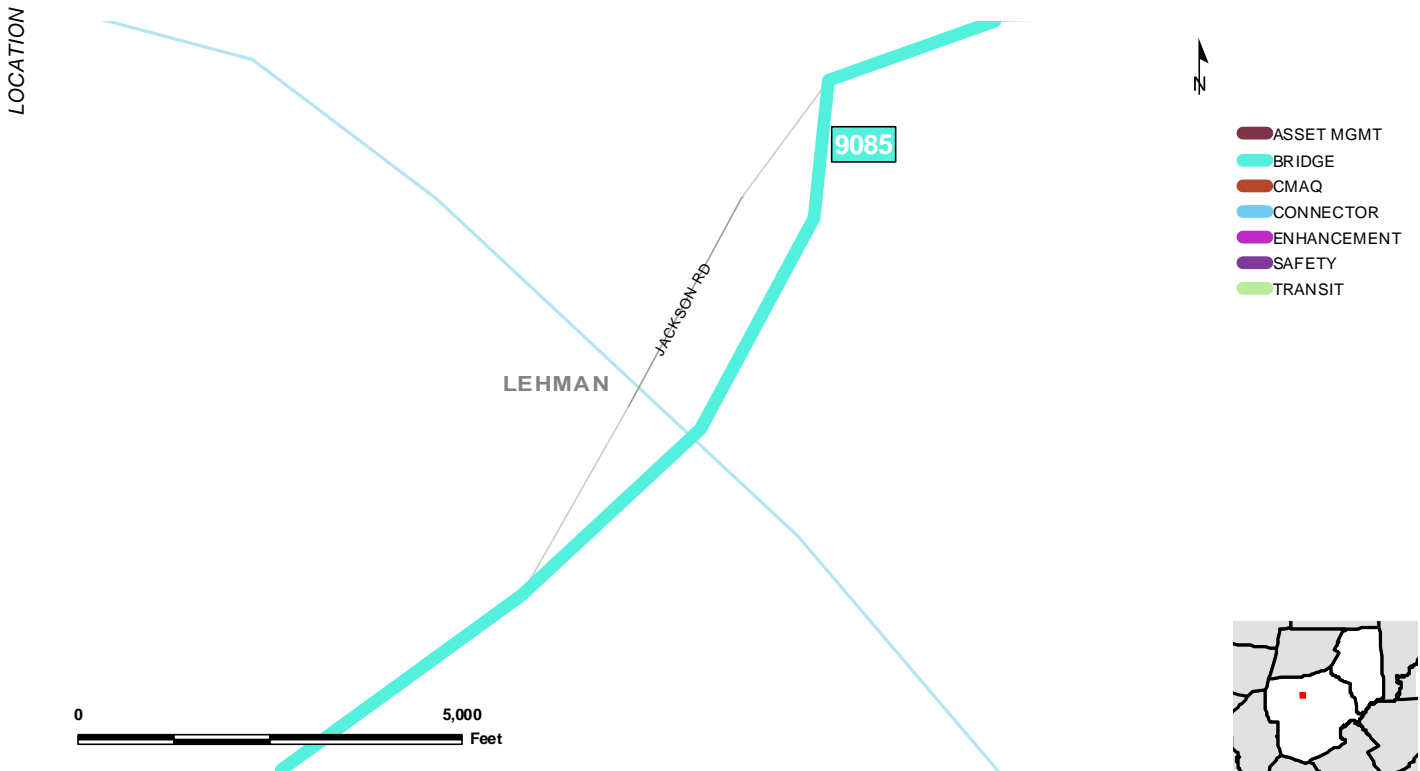
NHS: No

DESCRIPTION: SR 1061 Bridge over Harvey Creek

PROJECT NEED:

TRAFFIC	FACILITY	ENVIRONMENT	COMMUNITY	PROJECT PRIORITY
AADT: 581	Bridges Affected: 1	Wetland: Yes	Comp Plan Zone: Green	Criteria 1: 1
AATT: 52	SD Bridge Present? Y	Streams: HQ	Transit: No	Criteria 2: 3
Truck %: 9	Min Sufficiency Rating: 43.8	Flood Plain: Yes	EJ Pop: No	Criteria 3: 0
2009 V/C: 0.04	Max Detour Length (miles): 11	Historic: Yes	TUP Pop: Yes	Criteria 4: 1
2030 V/C: 0.05	Min. IRI: 0	Section 4F: No		Criteria 5: 3
Crash DELTA: 0	Signals Affected: 0	Note:		Criteria 6: 1
				TOTAL: 9
				RANK: 166

FUNDING SUMMARY	2011-2014 TIP	2015-2016	2017-2018	2019-2022	2023-2030	TOTAL	ESTIMATED DATES
		\$0.00	\$0.00	\$0.00	\$166,175.00	\$498,525.00	\$664,700.00



PROJECT: T-388 Bridge #1, Sugarloaf

COUNTY: Luzerne

CATEGORY: BRIDGE

MUNICIPALITY: Sugarloaf Town

FUNCTIONAL CLASS:

S.R.: Segment:

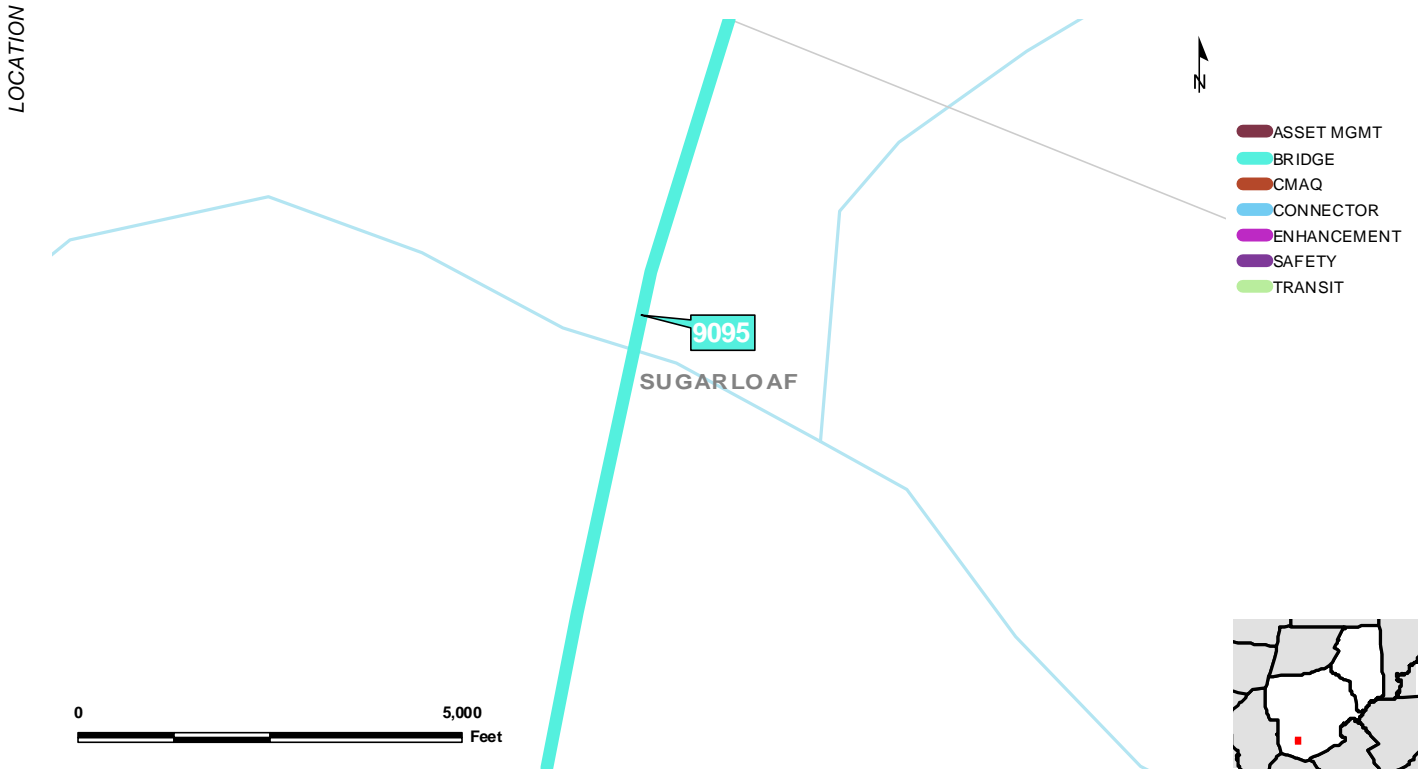
NHS: No

DESCRIPTION: Replacement, over Nescopeck Creek

PROJECT NEED:

TRAFFIC	FACILITY	ENVIRONMENT	COMMUNITY	PROJECT PRIORITY
AADT: -9	Bridges Affected: 1	Wetland: Yes	Comp Plan Zone: Green	Criteria 1: 1
AATT: -9	SD Bridge Present? Y	Streams: No	Transit: No	Criteria 2: 3
Truck %: -9	Min Sufficiency Rating: 39	Flood Plain: Yes	EJ Pop: No	Criteria 3: 0
2009 V/C: 0	Max Detour Length (miles): 2	Historic: No	TUP Pop: No	Criteria 4: 1
2030 V/C: 0	Min. IRI: 0	Section 4F: No		Criteria 5: 3
Crash DELTA: -9	Signals Affected: 0	Note:		Criteria 6: 0
				TOTAL: 8
				RANK: 196

FUNDING SUMMARY	2011-2014 TIP	2015-2016	2017-2018	2019-2022	2023-2030	TOTAL	ESTIMATED DATES
		\$1,630,720.00	\$0.00	\$0.00	\$0.00	\$0.00	\$1,630,720.00



PROJECT: I-81 Exit 170 Improvement

COUNTY: Luzerne

CATEGORY: SAFETY

MUNICIPALITY: Wilkes-Barre, Plains, Laurel Run

FUNCTIONAL CLASS:

S.R.: Segment:

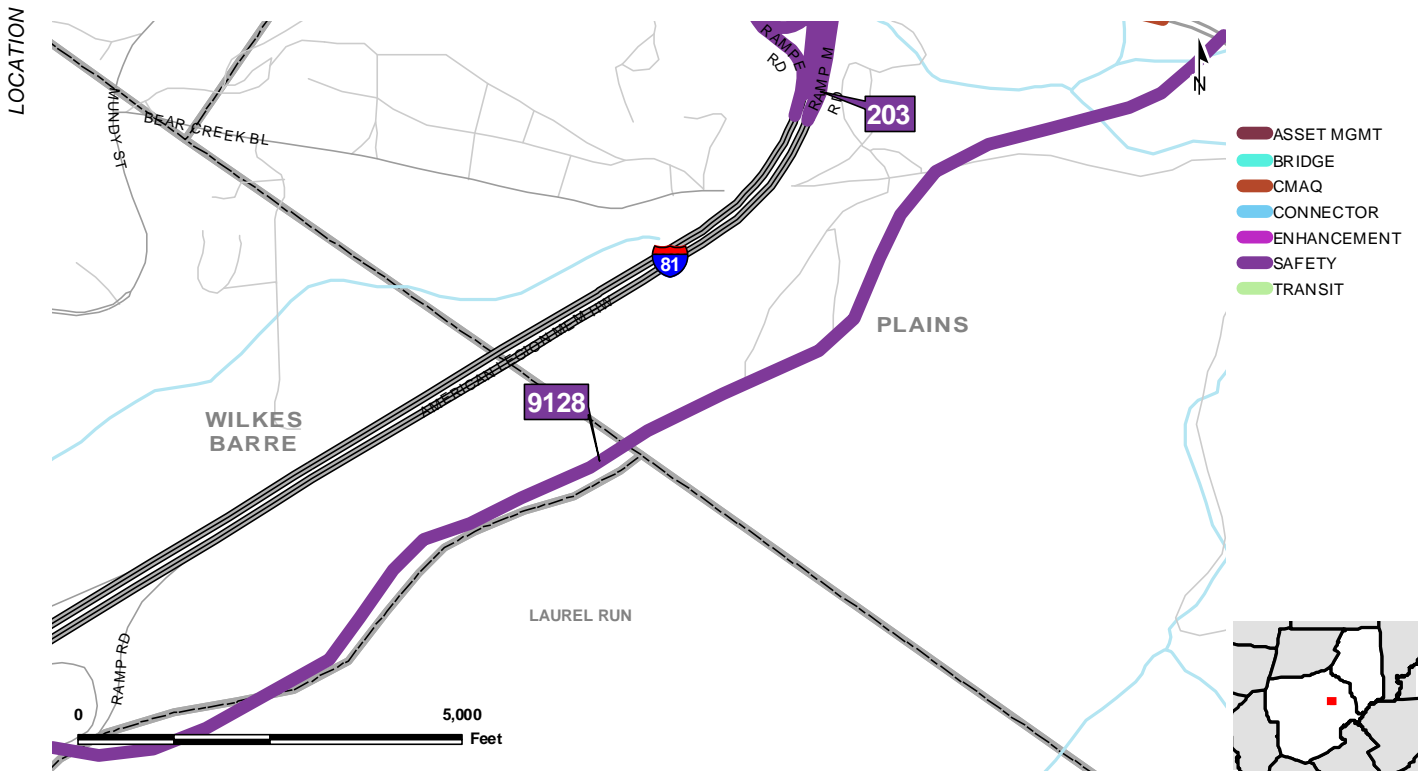
NHS: No

DESCRIPTION: East Mountain Road to exit 168, construct a new 2

PROJECT NEED:

TRAFFIC	FACILITY	ENVIRONMENT	COMMUNITY	PROJECT PRIORITY
AADT: 0	Bridges Affected: 0	Wetland: Yes	Comp Plan Zone: MDIA	Criteria 1: 0
AATT: 0	SD Bridge Present? Y	Streams: No	Transit: Yes	Criteria 2: 0
Truck %: 0	Min Sufficiency Rating: 0	Flood Plain: No	EJ Pop: Yes	Criteria 3: 2
2009 V/C: 0	Max Detour Length (miles): 0	Historic: No	TUP Pop: Yes	Criteria 4: 2
2030 V/C: 0	Min. IRI: 2	Section 4F: Yes		Criteria 5: 0
Crash DELTA: 0	Signals Affected: 1	Note: EC Lands		Criteria 6: 3
				TOTAL: 7
				RANK: 243

FUNDING SUMMARY	2011-2014 TIP	2015-2016	2017-2018	2019-2022	2023-2030	TOTAL	ESTIMATED DATES
		\$28,078,336.00	\$0.00	\$0.00	\$0.00	\$0.00	\$28,078,336.00



PROJECT: Cnty Rd 16 Brg 1,Kingston

COUNTY: Luzerne

CATEGORY: BRIDGE

MUNICIPALITY: Kingston Township

FUNCTIONAL CLASS:

S.R.: Segment:

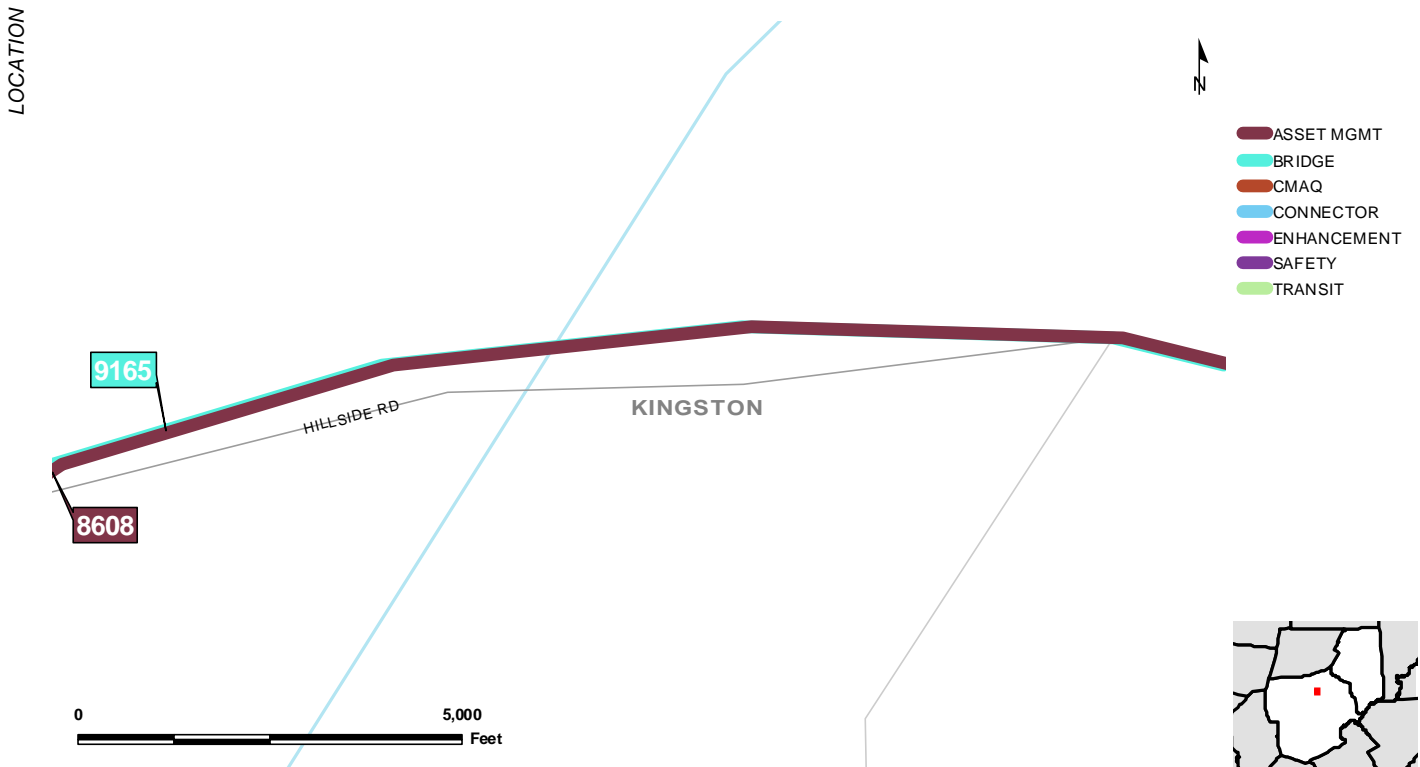
NHS: No

DESCRIPTION: Kingston Township county brg.#1(C.R.16) over Huntsvill Ck bridge replacement

PROJECT NEED:

TRAFFIC	FACILITY	ENVIRONMENT	COMMUNITY	PROJECT PRIORITY
AADT: -9	Bridges Affected: 1	Wetland: Yes	Comp Plan Zone: MDIA	Criteria 1: 0
AATT: -9	SD Bridge Present? N	Streams: No	Transit: No	Criteria 2: 2
Truck %: -9	Min Sufficiency Rating: 67.9	Flood Plain: Yes	EJ Pop: No	Criteria 3: 2
2009 V/C: 0	Max Detour Length (miles): 2	Historic: Yes	TUP Pop: No	Criteria 4: 2
2030 V/C: 0	Min. IRI: 0	Section 4F: No		Criteria 5: 2
Crash DELTA: -9	Signals Affected: 0	Note:		Criteria 6: 0
				TOTAL: 8
				RANK: 212

FUNDING SUMMARY	2011-2014 TIP	2015-2016	2017-2018	2019-2022	2023-2030	TOTAL	ESTIMATED DATES
		\$178,853.00	\$1,916,000.00	\$0.00	\$0.00	\$0.00	\$2,094,853.00



PROJECT: Blue Ridge Trail Bridge

COUNTY: Luzerne

CATEGORY: BRIDGE

MUNICIPALITY: Dorrance

FUNCTIONAL CLASS: 09

S.R.: 3007 Segment: 0080

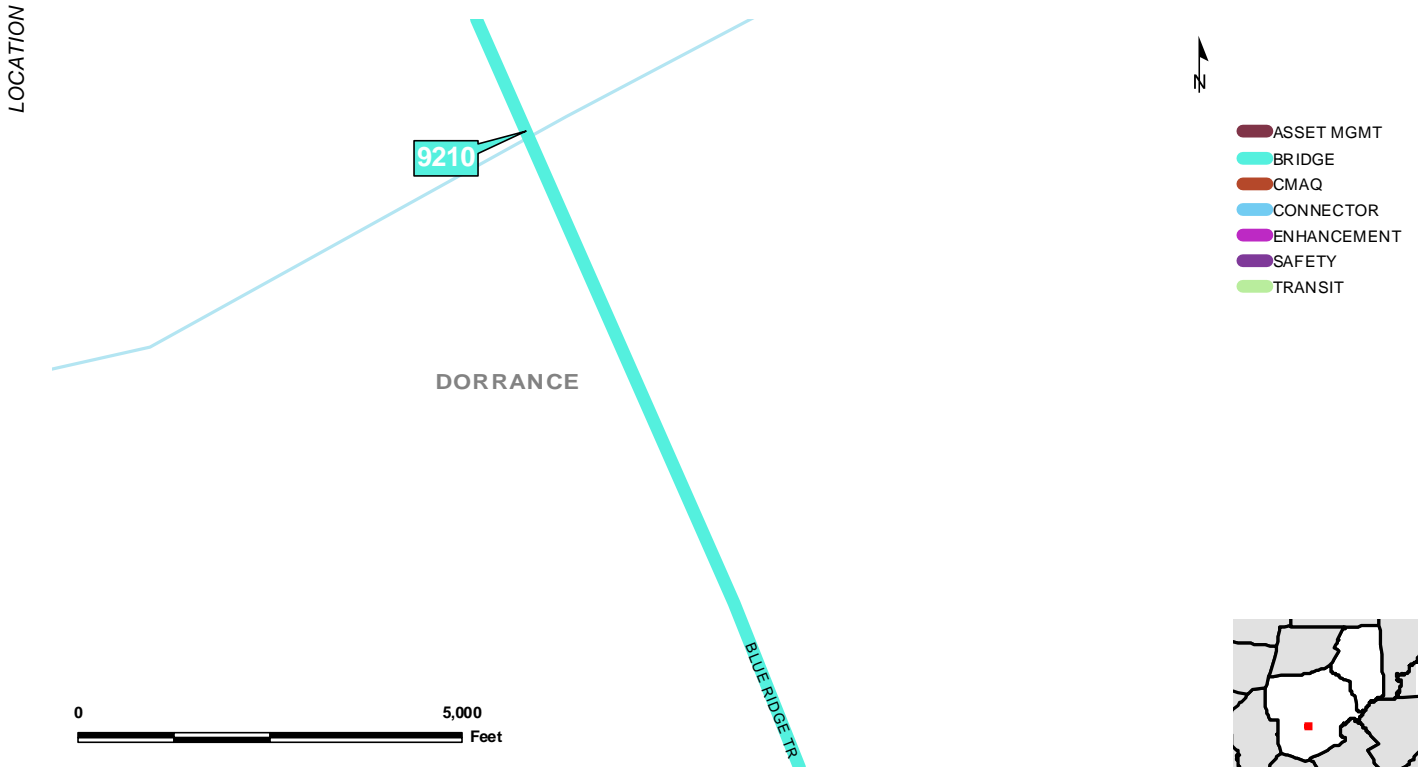
NHS: No

DESCRIPTION: Dorrance Township, remove and replace existing bridge on blue ridge trail

PROJECT NEED:

TRAFFIC	FACILITY	ENVIRONMENT	COMMUNITY	PROJECT PRIORITY
AADT: 810	Bridges Affected: 1	Wetland: Yes	Comp Plan Zone: Green	Criteria 1: 1
AATT: 81	SD Bridge Present? Y	Streams: No	Transit: No	Criteria 2: 3
Truck %: 10	Min Sufficiency Rating: 45.6	Flood Plain: Yes	EJ Pop: No	Criteria 3: 0
2009 V/C: 0.05	Max Detour Length (miles): 10	Historic: Yes	TUP Pop: No	Criteria 4: 1
2030 V/C: 0.08	Min. IRI: 3	Section 4F: No		Criteria 5: 3
Crash DELTA: 0.8	Signals Affected: 0	Note:		Criteria 6: 0
				TOTAL: 8
				RANK: 197

FUNDING SUMMARY	2011-2014 TIP	2015-2016	2017-2018	2019-2022	2023-2030	TOTAL	ESTIMATED DATES
		\$703,040.00	\$0.00	\$0.00	\$0.00	\$0.00	\$703,040.00



PROJECT: PA239 Widening @ RR Track

COUNTY: Luzerne

CATEGORY: SAFETY

MUNICIPALITY: Conyngham

FUNCTIONAL CLASS: 07

S.R.: 0239 Segment: 0110

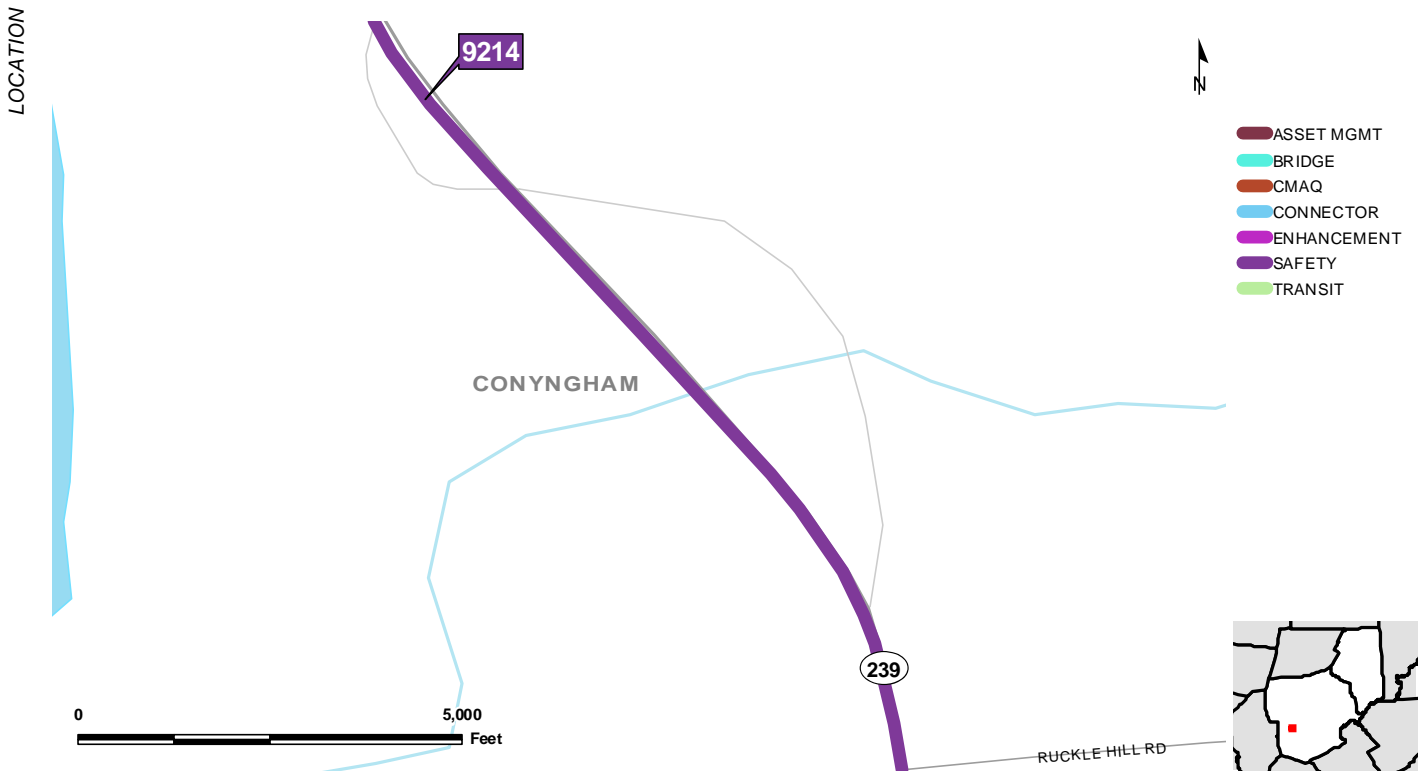
NHS: No

DESCRIPTION: Conyngham Township PA 239 (vicinity of railroad tracks) restoration/safety improvements

PROJECT NEED: Improve Safety

TRAFFIC	FACILITY	ENVIRONMENT	COMMUNITY	PROJECT PRIORITY
AADT: 1269	Bridges Affected: 1	Wetland: Yes	Comp Plan Zone: Green	Criteria 1: 0
AATT: 103	SD Bridge Present? N	Streams: No	Transit: No	Criteria 2: 3
Truck %: 8	Min Sufficiency Rating: 66.3	Flood Plain: Yes	EJ Pop: No	Criteria 3: 0
2009 V/C: 0.07	Max Detour Length (miles): 10	Historic: Yes	TUP Pop: No	Criteria 4: 2
2030 V/C: 0.11	Min. IRI: 1	Section 4F: No		Criteria 5: 2
Crash DELTA: 3.13	Signals Affected: 0	Note:		Criteria 6: 0
				TOTAL: 7
				RANK: 241

FUNDING SUMMARY	2011-2014 TIP	2015-2016	2017-2018	2019-2022	2023-2030	TOTAL	ESTIMATED DATES
		\$100,000.00	\$150,000.00	\$150,000.00	\$0.00	\$0.00	\$400,000.00



PROJECT: **Toby's Creek Bridge**

COUNTY: **Luzerne**

CATEGORY: **BRIDGE**

MUNICIPALITY: **Kingston**

FUNCTIONAL CLASS: **14**

S.R.: **0309** Segment: **0730**

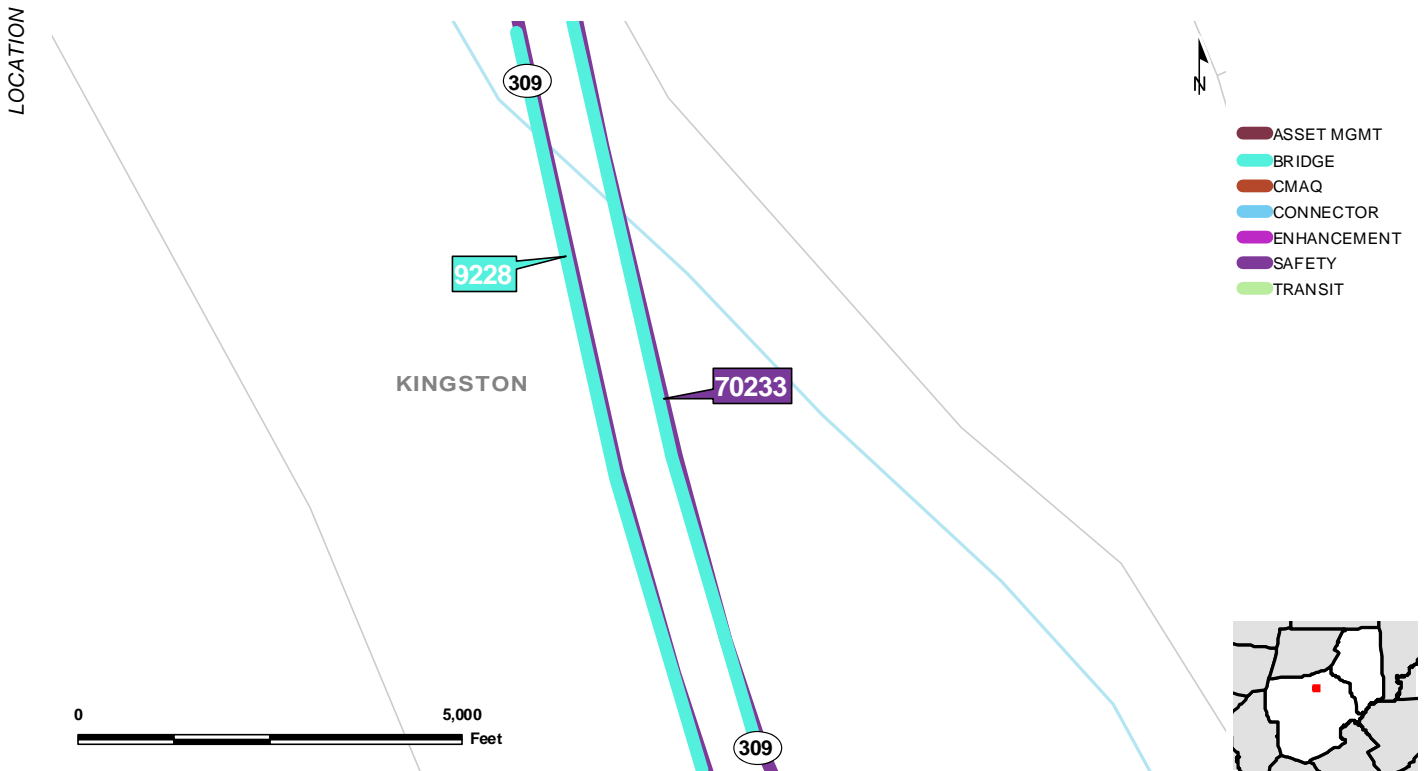
NHS: **No**

DESCRIPTION: Toby's Creek, Kingston, 0.7 miles South of SR 1014

PROJECT NEED:

TRAFFIC	FACILITY	ENVIRONMENT	COMMUNITY	PROJECT PRIORITY
AADT: 28354	Bridges Affected: 1	Wetland: Yes	Comp Plan Zone: MDIA	Criteria 1: 3
AATT: 1985	SD Bridge Present? Y	Streams: No	Transit: No	Criteria 2: 3
Truck %: 7	Min Sufficiency Rating: 37	Flood Plain: Yes	EJ Pop: No	Criteria 3: 2
2009 V/C: 0.83	Max Detour Length (miles): 10	Historic: No	TUP Pop: Yes	Criteria 4: 3
2030 V/C: 1.11	Min. IRI: 3	Section 4F: No		Criteria 5: 3
Crash DELTA: 0.5	Signals Affected: 0	Note:		Criteria 6: 1
				TOTAL: 15
				RANK: 29

FUNDING SUMMARY	2011-2014 TIP	2015-2016	2017-2018	2019-2022	2023-2030	TOTAL	ESTIMATED DATES
		\$0.00	\$1,820,000.00	\$0.00	\$0.00	\$0.00	\$1,820,000.00



PROJECT: South Valley Parkway

COUNTY: Luzerne

CATEGORY: CONNECTOR

MUNICIPALITY: Nanticoke & Hanover Township

FUNCTIONAL CLASS: 12

S.R.: Segment:

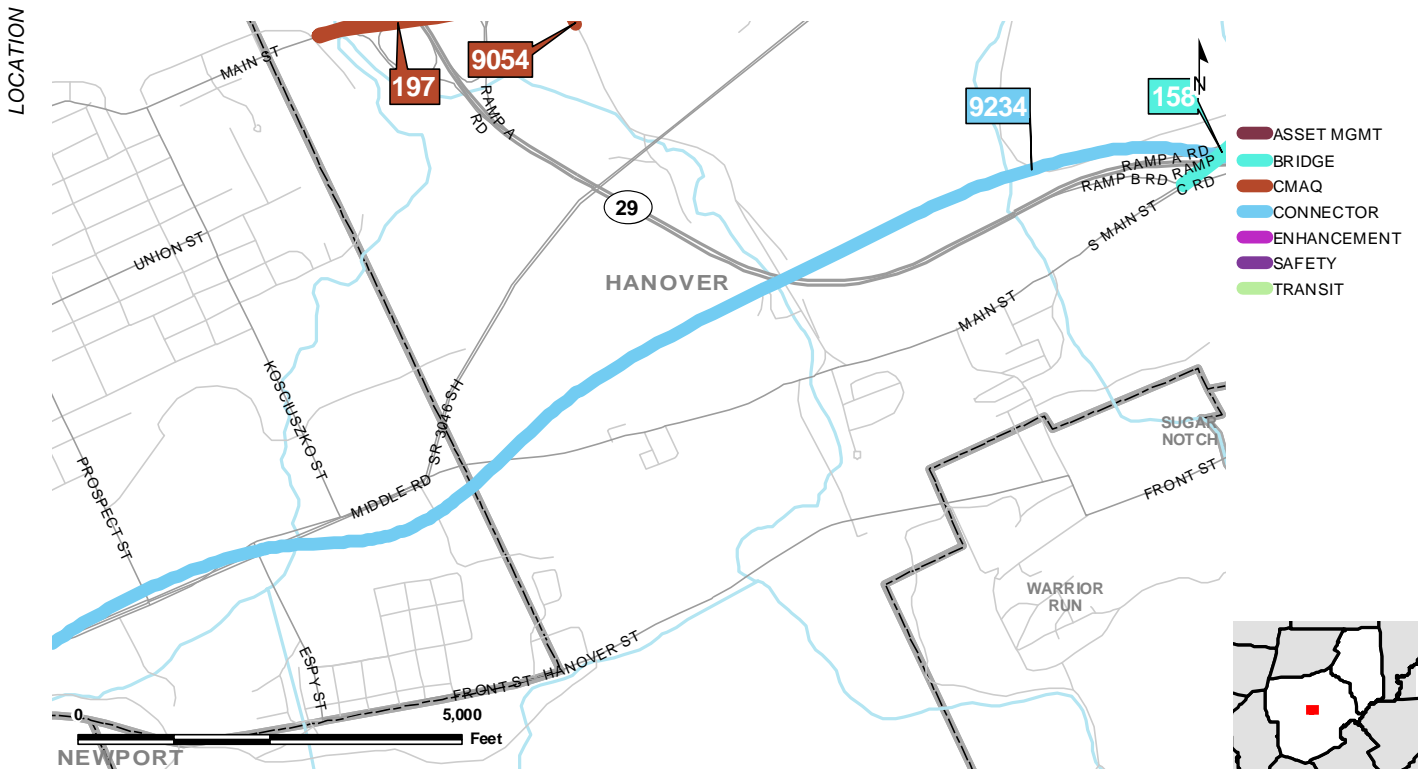
NHS: No

DESCRIPTION: New 4 lane roadway, new interchange with 0029

PROJECT NEED: Improve Capacity

TRAFFIC	FACILITY	ENVIRONMENT	COMMUNITY	PROJECT PRIORITY
AADT: 6000	Bridges Affected: 0	Wetland: Yes	Comp Plan Zone: MDIA	Criteria 1: 2
AATT: 300	SD Bridge Present? Y	Streams: No	Transit: No	Criteria 2: 1
Truck %: 5	Min Sufficiency Rating: 0	Flood Plain: No	EJ Pop: Yes	Criteria 3: 2
2009 V/C: 0	Max Detour Length (miles): 0	Historic: Yes	TUP Pop: Yes	Criteria 4: 2
2030 V/C: 0	Min. IRI: 0	Section 4F: Maybe		Criteria 5: 0
Crash DELTA: 1.44	Signals Affected: 0	Note: EC Lands		Criteria 6: 2
				TOTAL: 9
				RANK: 158

FUNDING SUMMARY	2011-2014 TIP	2015-2016	2017-2018	2019-2022	2023-2030	TOTAL	ESTIMATED DATES
		\$10,000,000.00	\$14,859,474.00	\$14,859,474.00	\$0.00	\$0.00	\$39,718,948.00



PROJECT: Ashley Planes Historic

COUNTY: Luzerne

CATEGORY: ENHANCEMENT

MUNICIPALITY: Ashley

FUNCTIONAL CLASS:

S.R.: Segment:

NHS: No

DESCRIPTION: Ashley planes historical site, Hanover and Fairview Townships, Hiking/biking trail

PROJECT NEED:

TRAFFIC	FACILITY	ENVIRONMENT	COMMUNITY	PROJECT PRIORITY
AADT: -9	Bridges Affected: 0	Wetland: Yes	Comp Plan Zone: MDIA	Criteria 1: 1
AATT: -9	SD Bridge Present? Y	Streams: No	Transit: Yes	Criteria 2: 0
Truck %: -9	Min Sufficiency Rating: 0	Flood Plain: No	EJ Pop: Yes	Criteria 3: 2
2009 V/C: 0	Max Detour Length (miles): 0	Historic: No	TUP Pop: Yes	Criteria 4: 2
2030 V/C: 0	Min. IRI: 1	Section 4F: No		Criteria 5: 0
Crash DELTA: -9	Signals Affected: 0	Note:		Criteria 6: 2
				TOTAL: 7
				RANK: 240

FUNDING SUMMARY	2011-2014 TIP	2015-2016	2017-2018	2019-2022	2023-2030	TOTAL	ESTIMATED DATES
		\$0.00	\$0.00	\$0.00	\$0.00	\$0.00	\$0.00



PROJECT: Nuangola Park and Ride Lot

COUNTY: Luzerne

CATEGORY: CMAQ

MUNICIPALITY: Rice Township

FUNCTIONAL CLASS: 09

S.R.: 2042 Segment: 0060

NHS: No

DESCRIPTION: Rice Township, construct park and ride lot on SR 2042, at the Nuangola exit 159, (Exit 43) of Inters

PROJECT NEED:

TRAFFIC	FACILITY	ENVIRONMENT	COMMUNITY	PROJECT PRIORITY
AADT: 5608	Bridges Affected: 3	Wetland: Yes	Comp Plan Zone: LDIA	Criteria 1: 2
AATT: 334	SD Bridge Present? N	Streams: No	Transit: No	Criteria 2: 3
Truck %: 6	Min Sufficiency Rating: 73	Flood Plain: No	EJ Pop: Yes	Criteria 3: 1
2009 V/C: 0.3	Max Detour Length (miles): 13	Historic: No	TUP Pop: Yes	Criteria 4: 3
2030 V/C: 0.44	Min. IRI: 2	Section 4F: No		Criteria 5: 2
Crash DELTA: 3.43	Signals Affected: 0	Note:		Criteria 6: 2
				TOTAL: 13
				RANK: 78

FUNDING SUMMARY	2011-2014 TIP	2015-2016	2017-2018	2019-2022	2023-2030	TOTAL	ESTIMATED DATES
		\$141,086.00	\$0.00	\$0.00	\$0.00	\$0.00	\$141,086.00



PROJECT: Hazleton Airport Rd Int Imp

COUNTY: Luzerne

CATEGORY: SAFETY

MUNICIPALITY: Hazle Township

FUNCTIONAL CLASS: 16

S.R.: 3026 Segment: 0010

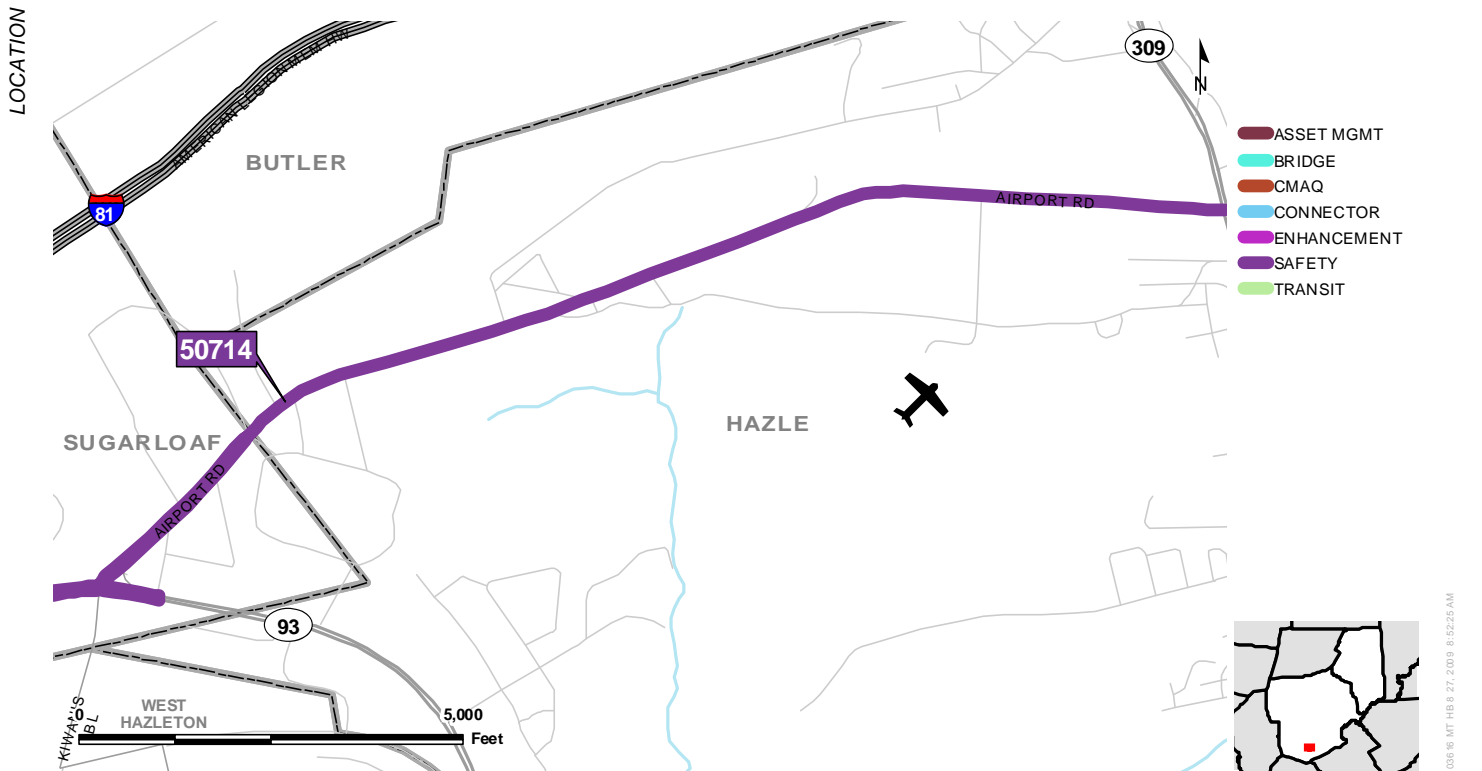
NHS: No

DESCRIPTION: Hazleton Airport Road Intersection Improvements - Add turn lanes

PROJECT NEED: Improve Safety

TRAFFIC	FACILITY	ENVIRONMENT	COMMUNITY	PROJECT PRIORITY
AADT: 15932	Bridges Affected: 1	Wetland: Yes	Comp Plan Zone: MDIA	Criteria 1: 3
AATT: 638	SD Bridge Present? N	Streams: No	Transit: Yes	Criteria 2: 2
Truck %: 4	Min Sufficiency Rating: 95.2	Flood Plain: No	EJ Pop: Yes	Criteria 3: 2
2009 V/C: 0.43	Max Detour Length (miles): 0	Historic: No	TUP Pop: Yes	Criteria 4: 2
2030 V/C: 0.57	Min. IRI: 1	Section 4F: No		Criteria 5: 3
Crash DELTA: 2.24	Signals Affected: 3	Note:		Criteria 6: 2
				TOTAL: 14
				RANK: 56

FUNDING SUMMARY	2011-2014 TIP	2015-2016	2017-2018	2019-2022	2023-2030	TOTAL	ESTIMATED DATES
		\$14,185,600.00	\$0.00	\$0.00	\$0.00	\$0.00	\$14,185,600.00



PROJECT: Upper Demunds/Hildebrant

COUNTY: Luzerne

CATEGORY: CMAQ

MUNICIPALITY: Dallas

FUNCTIONAL CLASS: 14

S.R.: 0309 Segment: 0770

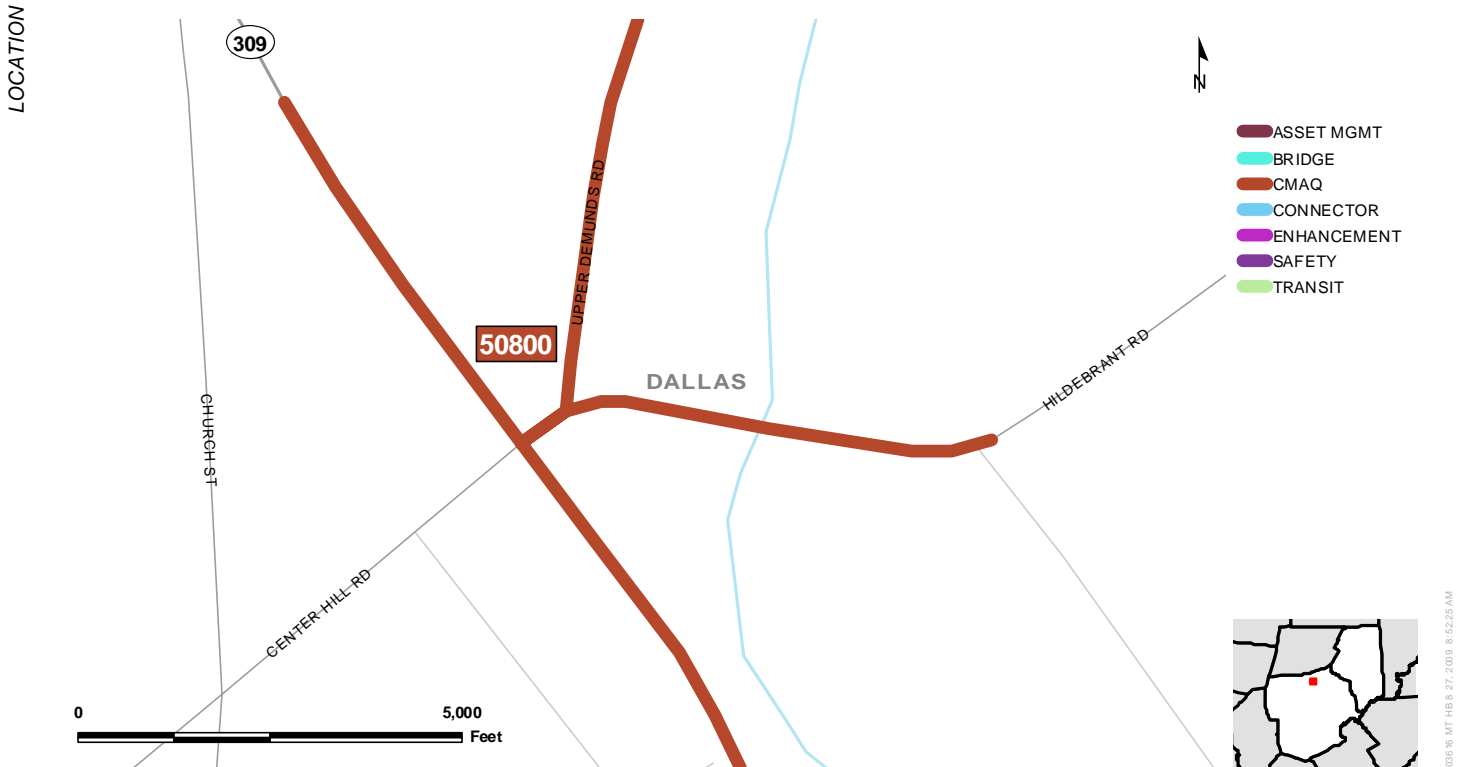
NHS: No

DESCRIPTION: Dallas Township, the intersection of traffic Route 309, upper demunds Road (SR 1041) and Hildebran

PROJECT NEED:

TRAFFIC	FACILITY	ENVIRONMENT	COMMUNITY	PROJECT PRIORITY
AADT: 13967	Bridges Affected: 1	Wetland: Yes	Comp Plan Zone: LDIA	Criteria 1: 3
AATT: 837	SD Bridge Present? N	Streams: No	Transit: Yes	Criteria 2: 1
Truck %: 6	Min Sufficiency Rating: 89	Flood Plain: No	EJ Pop: No	Criteria 3: 1
2009 V/C: 0.76	Max Detour Length (miles): 0	Historic: No	TUP Pop: No	Criteria 4: 2
2030 V/C: 1.01	Min. IRI: 3	Section 4F: No		Criteria 5: 1
Crash DELTA: 0.45	Signals Affected: 1	Note:		Criteria 6: 0
				TOTAL: 8
				RANK: 175

FUNDING SUMMARY	2011-2014 TIP	2015-2016	2017-2018	2019-2022	2023-2030	TOTAL	ESTIMATED DATES
		\$4,884,333.00	\$0.00	\$0.00	\$0.00	\$0.00	\$4,884,333.00



PROJECT: East Center St Brg (T846)

COUNTY: Luzerne

CATEGORY: BRIDGE

MUNICIPALITY: Kingston

FUNCTIONAL CLASS: 17

S.R.: K032 Segment: 0010

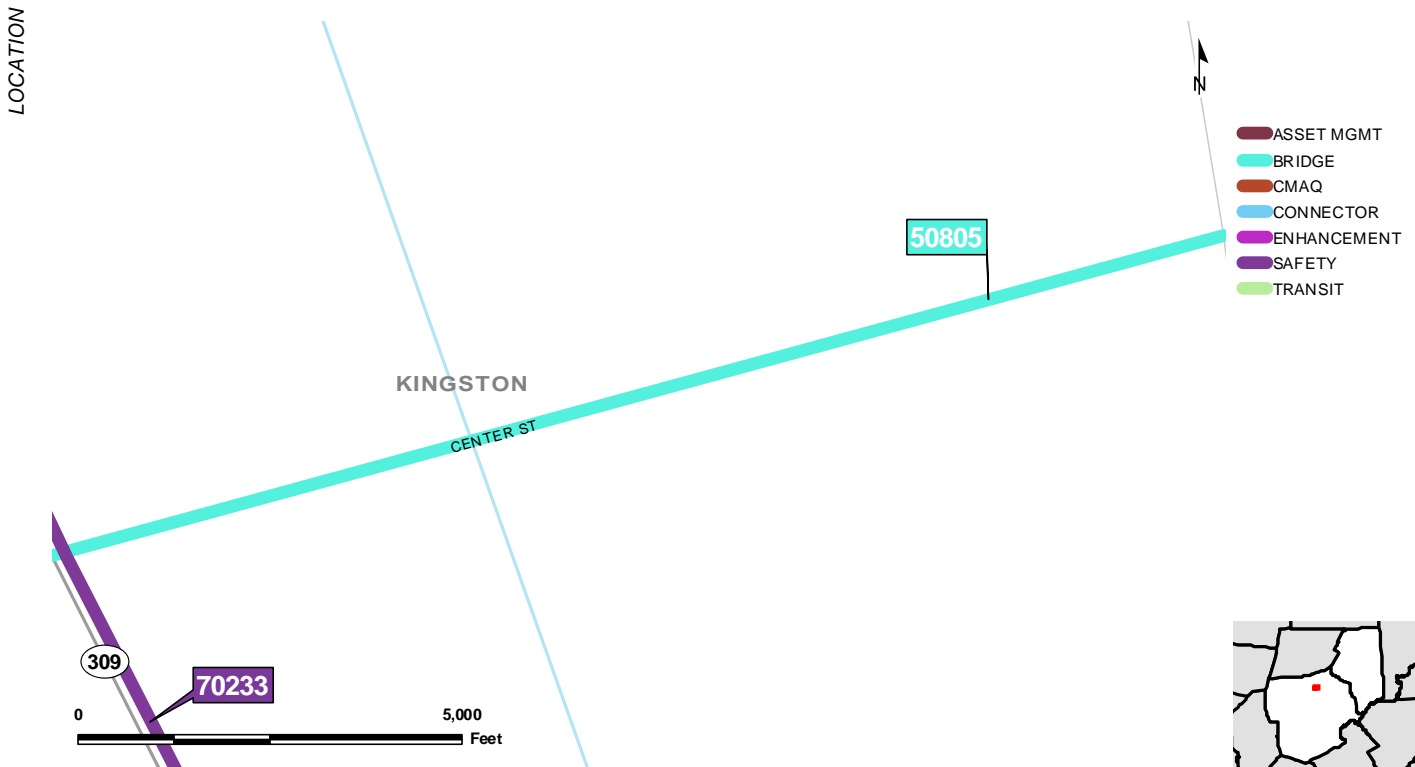
NHS: No

DESCRIPTION: Center Steet (t-846) over Toby's Creek, Kingston Twp., Remove and replace existing bridge.

PROJECT NEED:

TRAFFIC	FACILITY	ENVIRONMENT	COMMUNITY	PROJECT PRIORITY
AADT: 1600	Bridges Affected: 0	Wetland: Yes	Comp Plan Zone: PA	Criteria 1: 0
AATT: 80	SD Bridge Present? Y	Streams: No	Transit: Yes	Criteria 2: 0
Truck %: 5	Min Sufficiency Rating: 0	Flood Plain: Yes	EJ Pop: Yes	Criteria 3: 3
2009 V/C: 0.13	Max Detour Length (miles): 0	Historic: No	TUP Pop: Yes	Criteria 4: 2
2030 V/C: 0.17	Min. IRI: 3	Section 4F: No		Criteria 5: 0
Crash DELTA: 0	Signals Affected: 1	Note:		Criteria 6: 2
				TOTAL: 7
				RANK: 244

FUNDING SUMMARY	2011-2014 TIP	2015-2016	2017-2018	2019-2022	2023-2030	TOTAL	ESTIMATED DATES
		\$1,049,364.00	\$0.00	\$0.00	\$0.00	\$0.00	\$1,049,364.00



PROJECT: Kennedy Creek Bridge

COUNTY: Lackawanna

CATEGORY: BRIDGE

MUNICIPALITY: North Abington

FUNCTIONAL CLASS: 08

S.R.: 0524 Segment: 0010

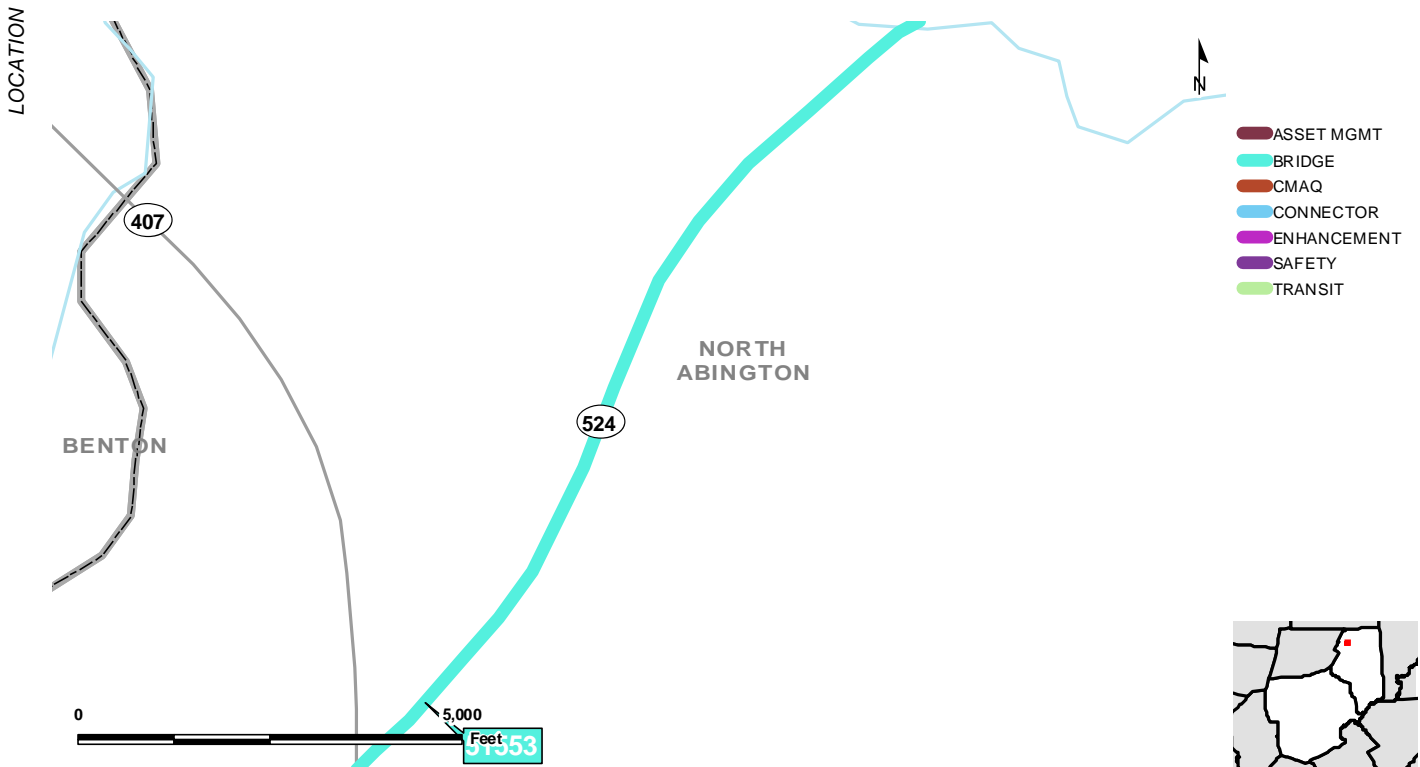
NHS: No

DESCRIPTION: Kennedy Creek Bridge near 407

PROJECT NEED:

TRAFFIC	FACILITY	ENVIRONMENT	COMMUNITY	PROJECT PRIORITY
AADT: 677	Bridges Affected: 2	Wetland: Yes	Comp Plan Zone: Green	Criteria 1: 1
AATT: 74	SD Bridge Present? Y	Streams: No	Transit: No	Criteria 2: 3
Truck %: 11	Min Sufficiency Rating: 46.4	Flood Plain: Yes	EJ Pop: Yes	Criteria 3: 0
2009 V/C: 0.04	Max Detour Length (miles): 6	Historic: Yes	TUP Pop: No	Criteria 4: 1
2030 V/C: 0.05	Min. IRI: 3	Section 4F: Yes		Criteria 5: 3
Crash DELTA: 1.03	Signals Affected: 0	Note:		Criteria 6: 0
				TOTAL: 8
				RANK: 189

FUNDING SUMMARY	2011-2014 TIP	2015-2016	2017-2018	2019-2022	2023-2030	TOTAL	ESTIMATED DATES
		\$248,768.00	\$379,000.00	\$0.00	\$0.00	\$0.00	\$627,768.00



PROJECT: BR Harvey's Creek Bridge

COUNTY: Luzerne

CATEGORY: BRIDGE

MUNICIPALITY: Jackson

FUNCTIONAL CLASS: 07

S.R.: 1012 Segment: 0020

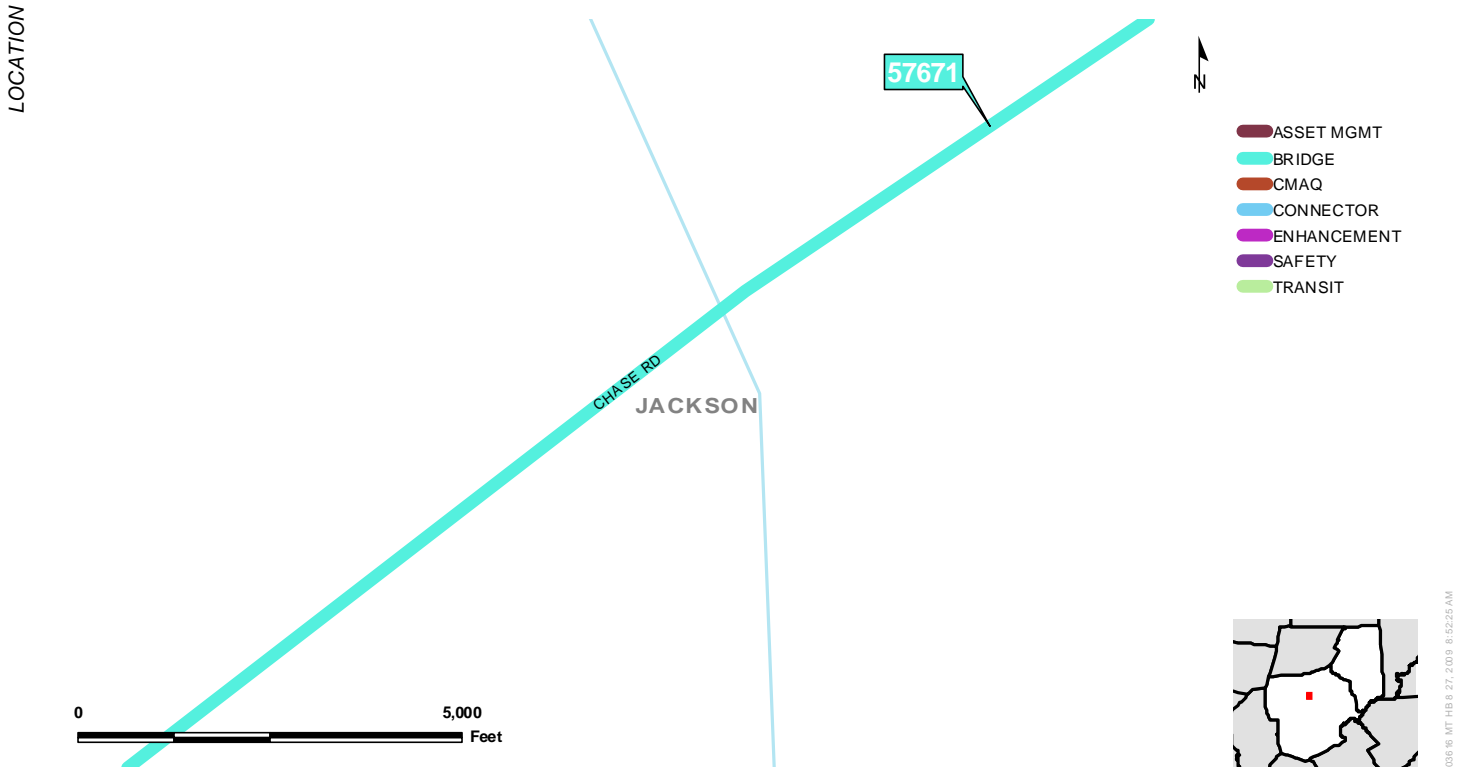
NHS: No

DESCRIPTION: Jackson Township, bridge over branch of Harvey's Creek, Bridge replacement

PROJECT NEED:

TRAFFIC	FACILITY	ENVIRONMENT	COMMUNITY	PROJECT PRIORITY
AADT: 2414	Bridges Affected: 1	Wetland: Yes	Comp Plan Zone: Green	Criteria 1: 1
AATT: 72	SD Bridge Present? N	Streams: No	Transit: No	Criteria 2: 2
Truck %: 3	Min Sufficiency Rating: 69.3	Flood Plain: Yes	EJ Pop: No	Criteria 3: 0
2009 V/C: 0.13	Max Detour Length (miles): 10	Historic: No	TUP Pop: No	Criteria 4: 1
2030 V/C: 0.19	Min. IRI: 3	Section 4F: No		Criteria 5: 2
Crash DELTA: 1.71	Signals Affected: 0	Note:		Criteria 6: 0
				TOTAL: 6
				RANK: 253

FUNDING SUMMARY	2011-2014 TIP	2015-2016	2017-2018	2019-2022	2023-2030	TOTAL	ESTIMATED DATES
		\$25,000.00	\$0.00	\$0.00	\$0.00	\$0.00	\$25,000.00



PROJECT: Little Wapwalopen Crk Br

COUNTY: Luzerne

CATEGORY: BRIDGE

MUNICIPALITY: Dorrance Township

FUNCTIONAL CLASS: 09

S.R.: 2042 Segment: 0010

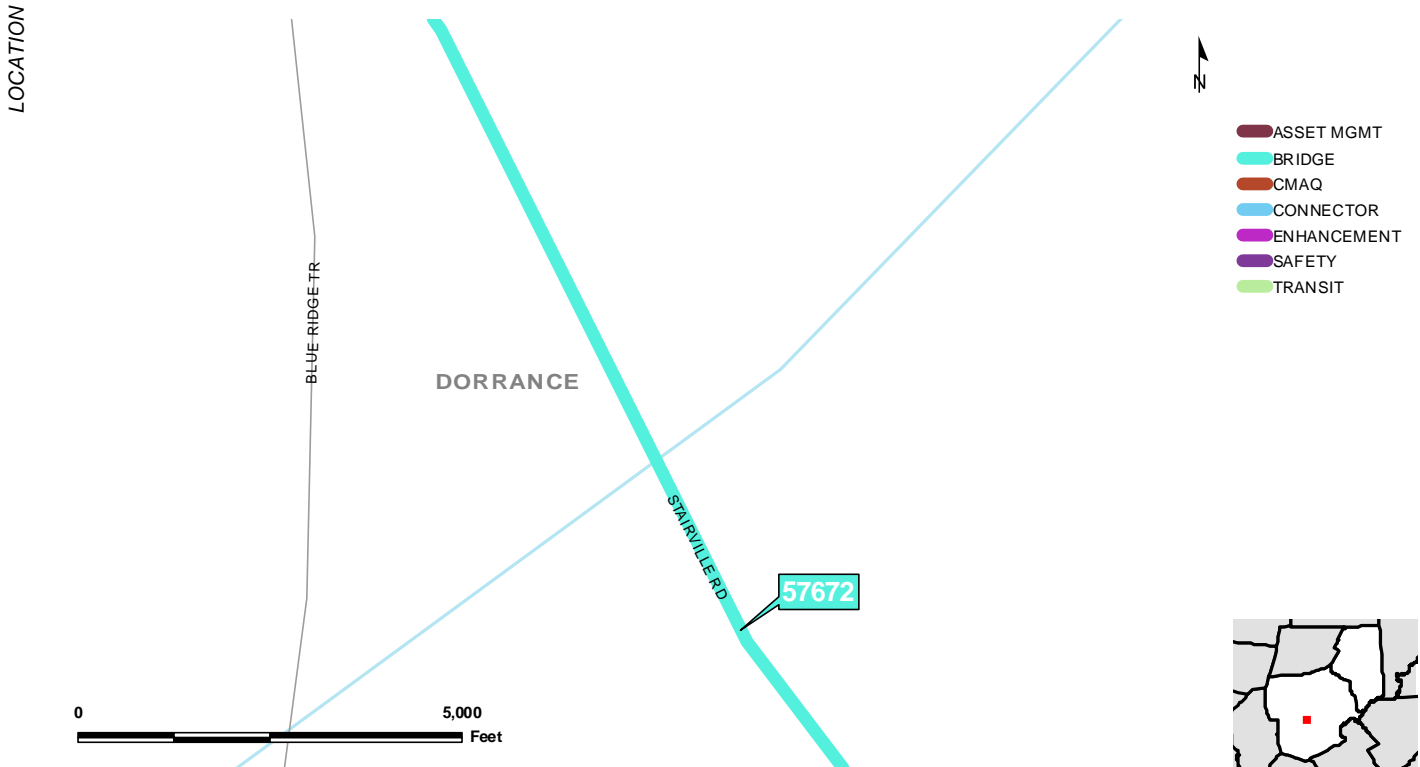
NHS: No

DESCRIPTION: Bridge over the Little Wapwalopen Creek, Bridge Replacement

PROJECT NEED:

TRAFFIC	FACILITY	ENVIRONMENT	COMMUNITY	PROJECT PRIORITY
AADT: 594	Bridges Affected: 1	Wetland: Yes	Comp Plan Zone: Green	Criteria 1: 1
AATT: 29	SD Bridge Present? Y	Streams: No	Transit: No	Criteria 2: 3
Truck %: 5	Min Sufficiency Rating: 36	Flood Plain: No	EJ Pop: No	Criteria 3: 0
2009 V/C: 0.04	Max Detour Length (miles): 6	Historic: Yes	TUP Pop: No	Criteria 4: 0
2030 V/C: 0.05	Min. IRI: 4	Section 4F: No		Criteria 5: 3
Crash DELTA: 0.99	Signals Affected: 0	Note:		Criteria 6: 0
				TOTAL: 7
				RANK: 222

FUNDING SUMMARY	2011-2014 TIP	2015-2016	2017-2018	2019-2022	2023-2030	TOTAL	ESTIMATED DATES
		\$1,293,594.00	\$0.00	\$0.00	\$0.00	\$0.00	\$1,293,594.00



PROJECT: Kennedy Drive/County Road

COUNTY: Lackawanna

CATEGORY: CMAQ

MUNICIPALITY: Archbald

FUNCTIONAL CLASS: 16

S.R.: 1012 Segment: 0030

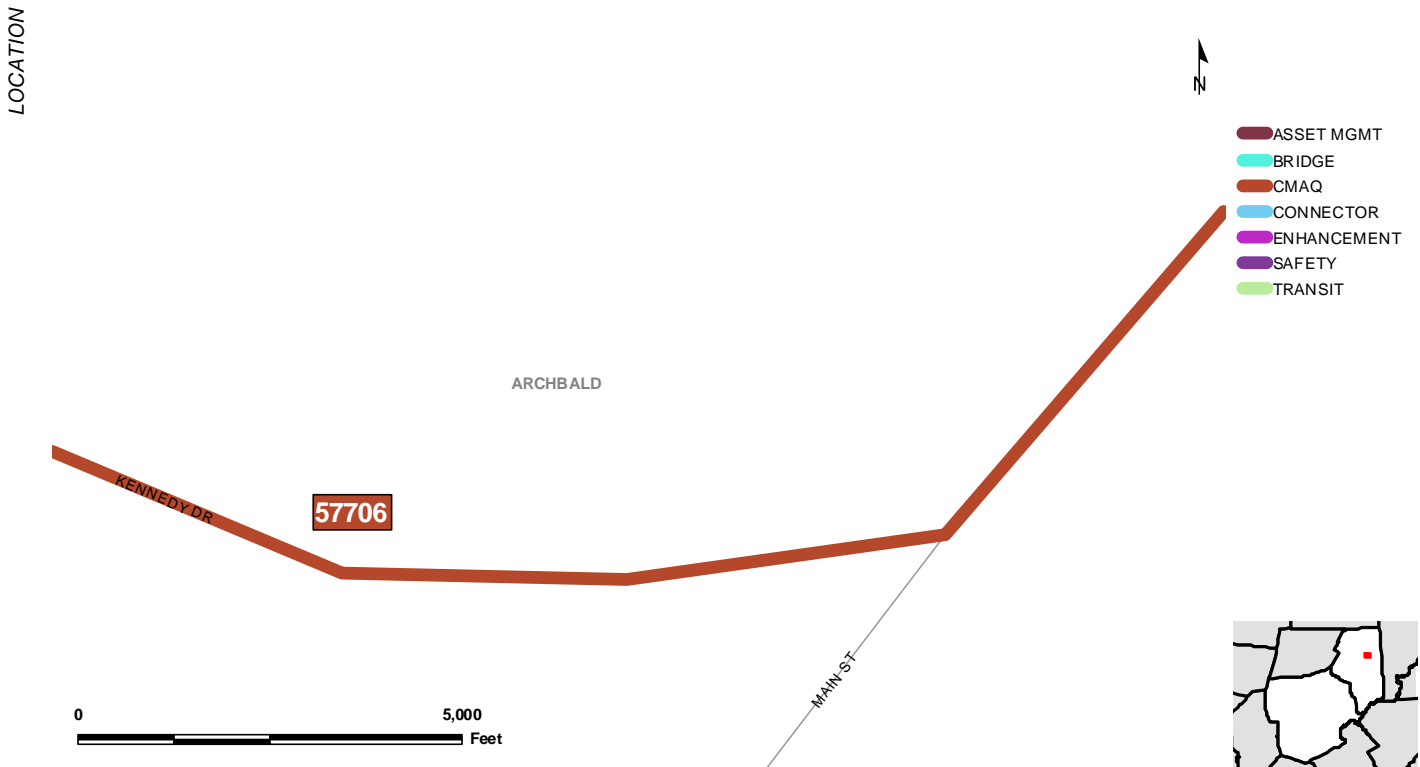
NHS: No

DESCRIPTION: Kennedy Drive and County Road, Archbald Borough - intersection improvements

PROJECT NEED:

TRAFFIC	FACILITY	ENVIRONMENT	COMMUNITY	PROJECT PRIORITY
AADT: 7919	Bridges Affected: 0	Wetland: Yes	Comp Plan Zone: MDIA	Criteria 1: 2
AATT: 93	SD Bridge Present? Y	Streams: No	Transit: Yes	Criteria 2: 0
Truck %: 1	Min Sufficiency Rating: 0	Flood Plain: No	EJ Pop: No	Criteria 3: 2
2009 V/C: 0.49	Max Detour Length (miles): 0	Historic: No	TUP Pop: No	Criteria 4: 2
2030 V/C: 0.66	Min. IRI: 3	Section 4F: No		Criteria 5: 1
Crash DELTA: 0.3	Signals Affected: 0	Note:		Criteria 6: 0
				TOTAL: 7
				RANK: 217

FUNDING SUMMARY	2011-2014 TIP	2015-2016	2017-2018	2019-2022	2023-2030	TOTAL	ESTIMATED DATES
		\$1,196,000.00	\$0.00	\$0.00	\$0.00	\$0.00	\$1,196,000.00



PROJECT: Tomhicken Park & Ride

COUNTY: Luzerne

CATEGORY: CMAQ

MUNICIPALITY: Sugarloaf

FUNCTIONAL CLASS: 07

S.R.: 3020 Segment: 0230

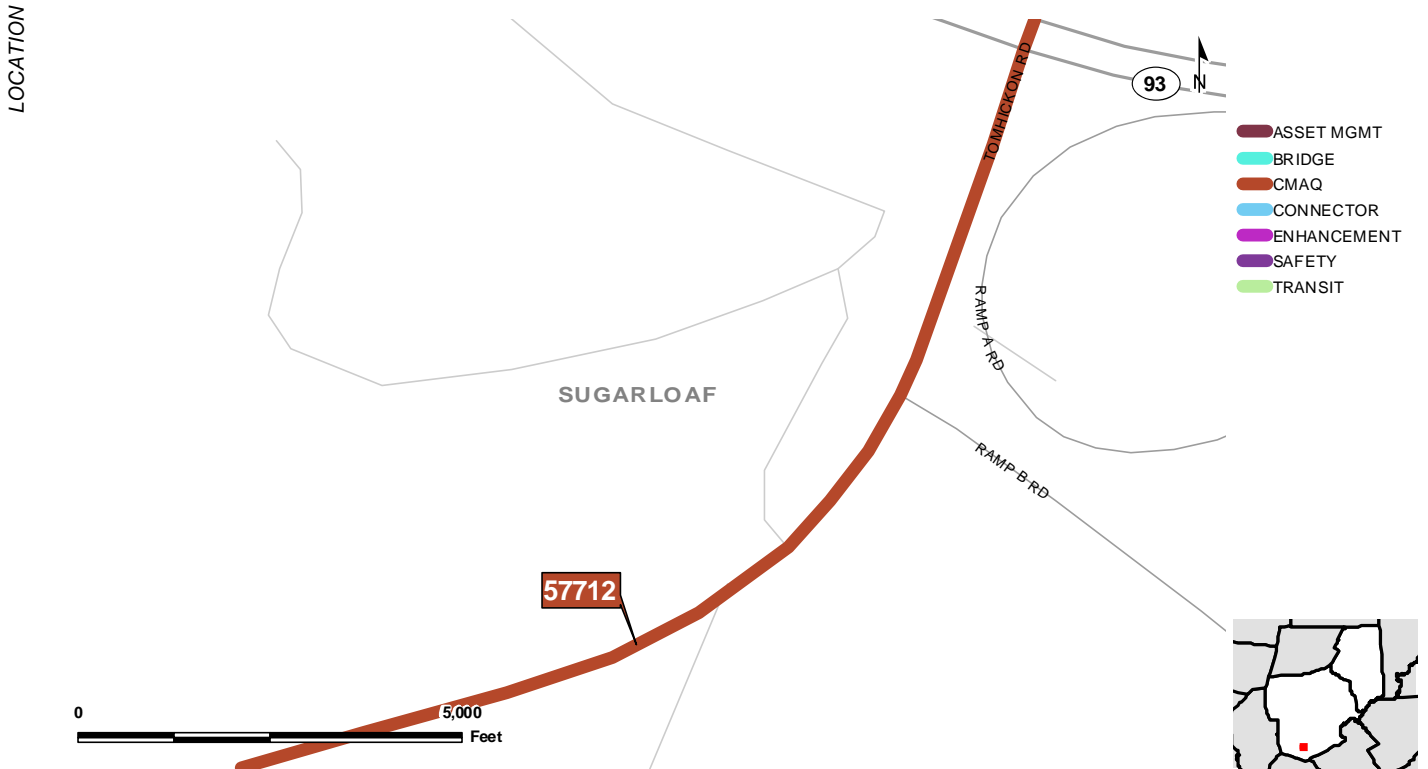
NHS: No

DESCRIPTION: Construct new Tomhicken Park and Ride Lot, near Exit 41 of Interstate 81

PROJECT NEED:

TRAFFIC	FACILITY	ENVIRONMENT	COMMUNITY	PROJECT PRIORITY
AADT: 2529	Bridges Affected: 0	Wetland: Yes	Comp Plan Zone: LDIA	Criteria 1: 0
AATT: 101	SD Bridge Present? Y	Streams: No	Transit: No	Criteria 2: 3
Truck %: 4	Min Sufficiency Rating: 0	Flood Plain: No	EJ Pop: No	Criteria 3: 1
2009 V/C: 0.13	Max Detour Length (miles): 0	Historic: No	TUP Pop: No	Criteria 4: 3
2030 V/C: 0.19	Min. IRI: 2	Section 4F: No		Criteria 5: 2
Crash DELTA: 16.13	Signals Affected: 2	Note:		Criteria 6: 0
				TOTAL: 9
				RANK: 172

FUNDING SUMMARY	2011-2014 TIP	2015-2016	2017-2018	2019-2022	2023-2030	TOTAL	ESTIMATED DATES
		\$560,000.00	\$0.00	\$0.00	\$0.00	\$0.00	\$560,000.00



PROJECT: River Street Corridor, WB

COUNTY: Luzerne

CATEGORY: CMAQ

MUNICIPALITY: Wilkes Barre

FUNCTIONAL CLASS: 14

S.R.: 2004 Segment: 0040

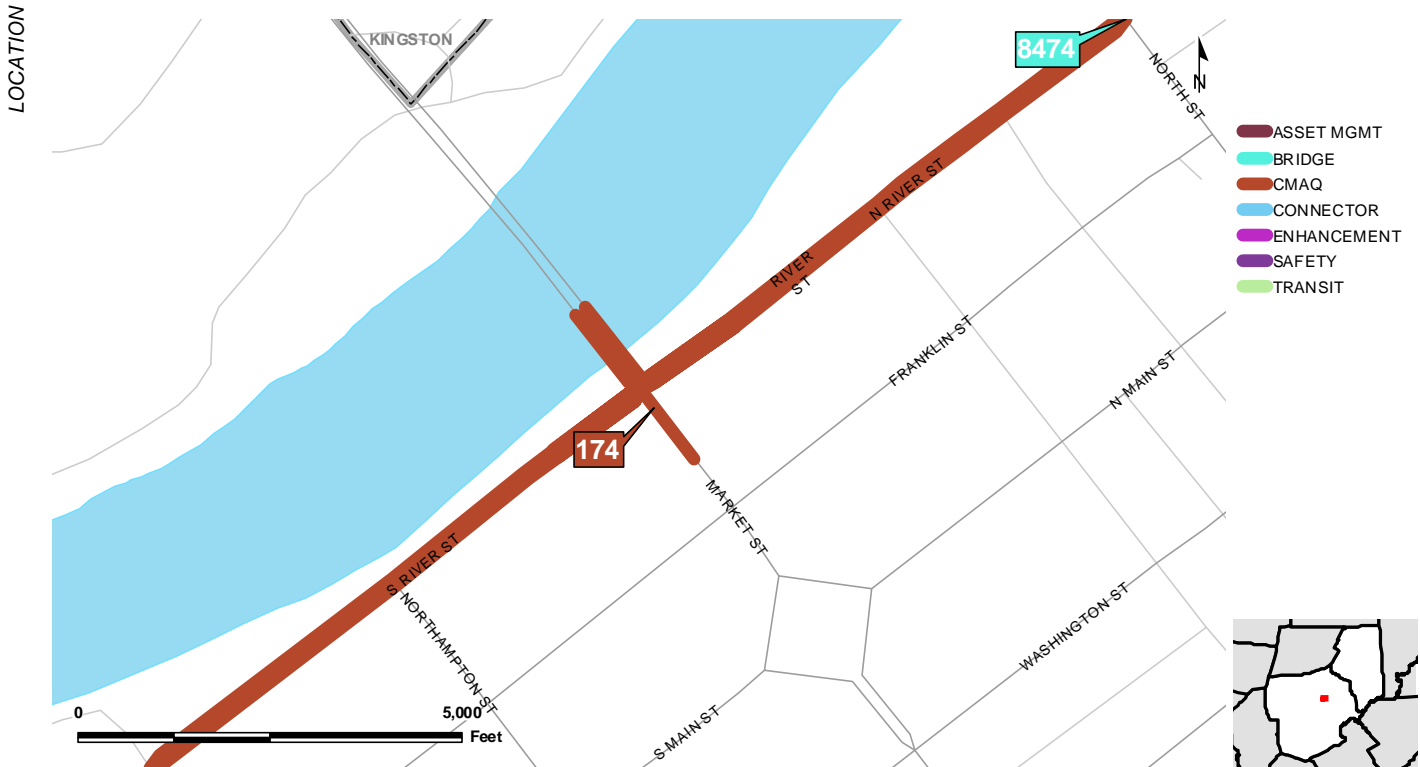
NHS: No

DESCRIPTION: River Street from North Street to South St; Wilkes-Barre City Traffic improvements

PROJECT NEED:

TRAFFIC	FACILITY	ENVIRONMENT	COMMUNITY	PROJECT PRIORITY
AADT: 15312	Bridges Affected: 0	Wetland: Yes	Comp Plan Zone: PA	Criteria 1: 3
AATT: 460	SD Bridge Present? Y	Streams: No	Transit: No	Criteria 2: 0
Truck %: 3	Min Sufficiency Rating: 0	Flood Plain: Yes	EJ Pop: Yes	Criteria 3: 3
2009 V/C: 0.56	Max Detour Length (miles): 0	Historic: Yes	TUP Pop: Yes	Criteria 4: 3
2030 V/C: 0.75	Min. IRI: 0	Section 4F: No		Criteria 5: 0
Crash DELTA: 3.37	Signals Affected: 5	Note:		Criteria 6: 3
				TOTAL: 12
				RANK: 94

FUNDING SUMMARY	2011-2014 TIP	2015-2016	2017-2018	2019-2022	2023-2030	TOTAL	ESTIMATED DATES
		\$2,520,000.00	\$641,000.00	\$0.00	\$0.00	\$0.00	\$3,161,000.00



PROJECT: Remove Weave Condition

COUNTY: Lackawanna

CATEGORY: SAFETY

MUNICIPALITY: Scranton, Dickson City

FUNCTIONAL CLASS: 12

S.R.: 6006 Segment: 0224

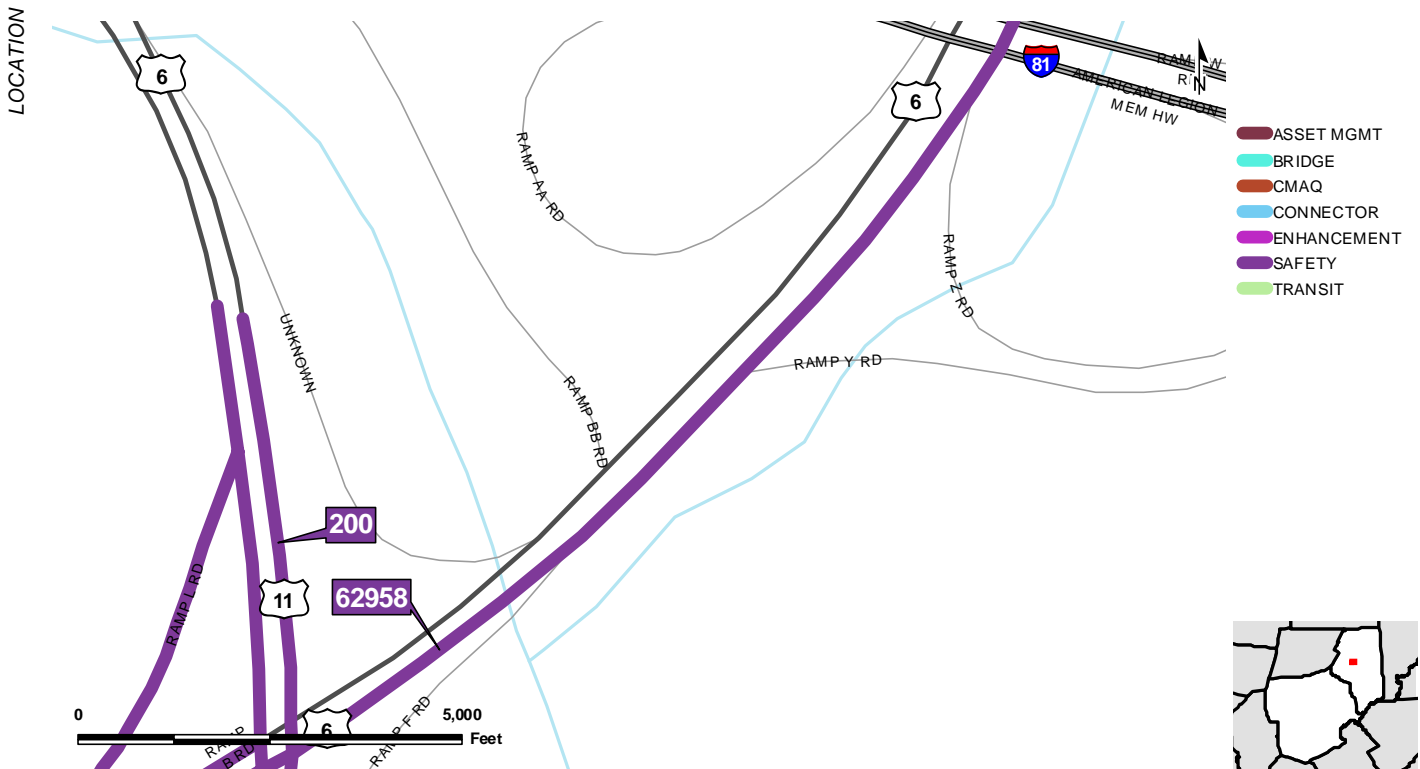
NHS: Yes

DESCRIPTION: Scranton City and Dickson City Borough, US 6, 11 and Exit 57, Install concrete barrier

PROJECT NEED: Improve Safety

TRAFFIC	FACILITY	ENVIRONMENT	COMMUNITY	PROJECT PRIORITY
AADT: 20679	Bridges Affected: 2	Wetland: Yes	Comp Plan Zone: MDIA	Criteria 1: 3
AATT: 2275	SD Bridge Present? N	Streams: No	Transit: Yes	Criteria 2: 2
Truck %: 11	Min Sufficiency Rating: 63	Flood Plain: Yes	EJ Pop: Yes	Criteria 3: 2
2009 V/C: 1.02	Max Detour Length (miles): 5	Historic: No	TUP Pop: Yes	Criteria 4: 2
2030 V/C: 1.36	Min. IRI: 1	Section 4F: No		Criteria 5: 3
Crash DELTA: 1.47	Signals Affected: 0	Note:		Criteria 6: 2
				TOTAL: 14
				RANK: 52

FUNDING SUMMARY	2011-2014 TIP	2015-2016	2017-2018	2019-2022	2023-2030	TOTAL	ESTIMATED DATES
		\$1,040,000.00	\$0.00	\$0.00	\$0.00	\$0.00	\$1,040,000.00



PROJECT: Exit 7 Improvements
 COUNTY: Lackawanna
 MUNICIPALITY: Carbondale Township
 S.R.: 0006 Segment: 0555

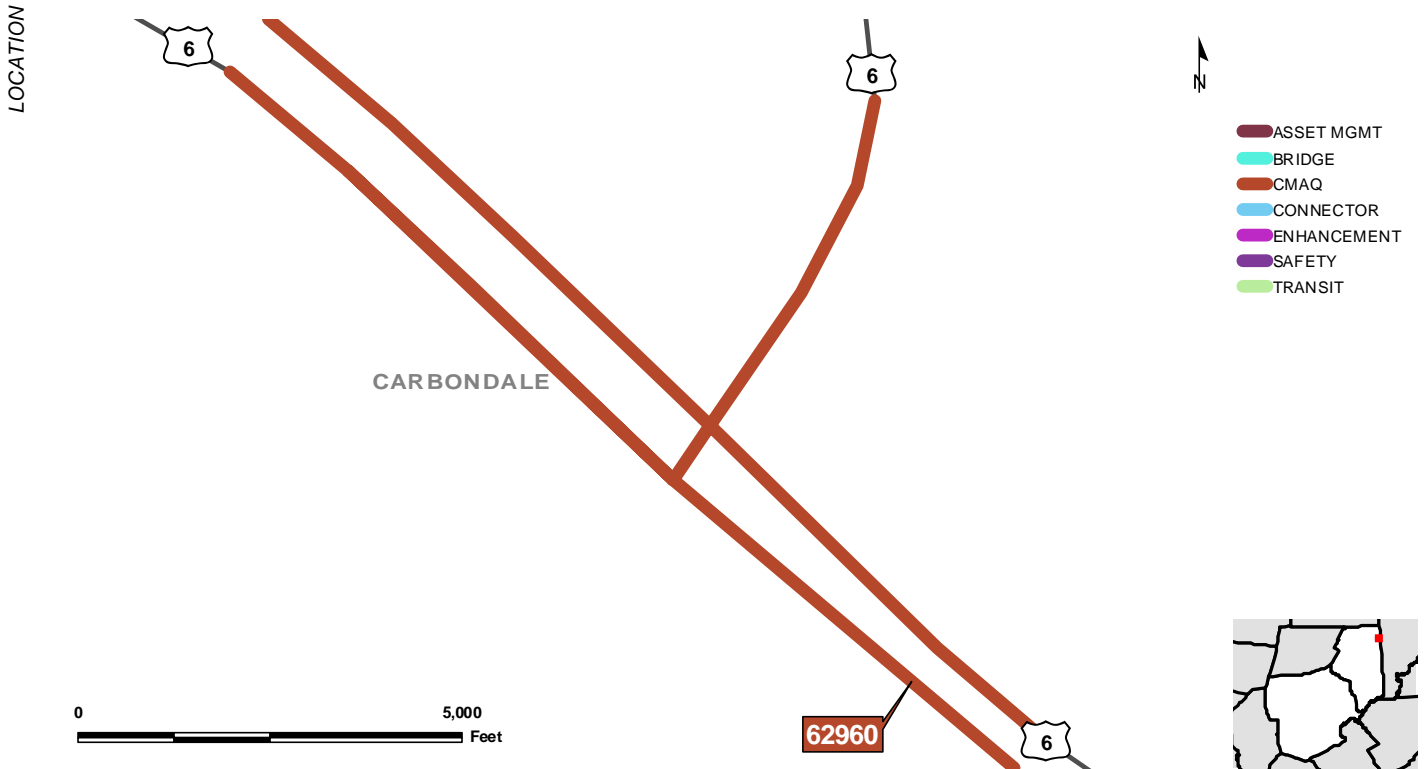
CATEGORY: CMAQ
 FUNCTIONAL CLASS: 12
 NHS: Yes

DESCRIPTION: Intersection Improvements

PROJECT NEED:

TRAFFIC	FACILITY	ENVIRONMENT	COMMUNITY	PROJECT PRIORITY
AADT: 10304	Bridges Affected: 0	Wetland: Yes	Comp Plan Zone: LDIA	Criteria 1: 3
AATT: 412	SD Bridge Present? Y	Streams: No	Transit: No	Criteria 2: 1
Truck %: 4	Min Sufficiency Rating: 0	Flood Plain: No	EJ Pop: No	Criteria 3: 1
2009 V/C: 0.18	Max Detour Length (miles): 0	Historic: No	TUP Pop: No	Criteria 4: 2
2030 V/C: 0.24	Min. IRI: 2	Section 4F: No		Criteria 5: 2
Crash DELTA: 1.5	Signals Affected: 0	Note:		Criteria 6: 0
				TOTAL: 9
				RANK: 149

FUNDING SUMMARY	2011-2014 TIP	2015-2016	2017-2018	2019-2022	2023-2030	TOTAL	ESTIMATED DATES
		\$218,998.00	\$944,000.00	\$0.00	\$0.00	\$0.00	\$1,162,998.00



PROJECT: PA 115 Rock Fence

COUNTY: Luzerne

CATEGORY: SAFETY

MUNICIPALITY: Plains

FUNCTIONAL CLASS: 14

S.R.: 0115 Segment: 0290

NHS: Yes

DESCRIPTION: Plains Township , between the truck escape ramp and East Mountain Blvd; Install rock fence

PROJECT NEED: Improve Safety

TRAFFIC	FACILITY	ENVIRONMENT	COMMUNITY	PROJECT PRIORITY
AADT: 10535	Bridges Affected: 0	Wetland: Yes	Comp Plan Zone: Green	Criteria 1: 3
AATT: 213	SD Bridge Present? Y	Streams: No	Transit: No	Criteria 2: 0
Truck %: 2	Min Sufficiency Rating: 0	Flood Plain: No	EJ Pop: No	Criteria 3: 0
2009 V/C: 0.65	Max Detour Length (miles): 0	Historic: No	TUP Pop: Yes	Criteria 4: 2
2030 V/C: 0.87	Min. IRI: 3	Section 4F: Yes		Criteria 5: 2
Crash DELTA: 0.17	Signals Affected: 0	Note:		Criteria 6: 1
				TOTAL: 8
				RANK: 177

FUNDING SUMMARY	2011-2014 TIP	2015-2016	2017-2018	2019-2022	2023-2030	TOTAL	ESTIMATED DATES
		\$140,608.00	\$394,999.00	\$394,999.00	\$0.00	\$0.00	\$930,605.00



PROJECT: PA 309 Rock Fence

COUNTY: Luzerne

CATEGORY: SAFETY

MUNICIPALITY: Hanover, Fairview

FUNCTIONAL CLASS: 16

S.R.: 0309 Segment: 0490

NHS: No

DESCRIPTION: SR0309, between Brown St. (T433) and Pine Run Road (SR 2034) Hanover Township Install Rock Fence

PROJECT NEED: Improve Safety

TRAFFIC	FACILITY	ENVIRONMENT	COMMUNITY	PROJECT PRIORITY
AADT: 18470	Bridges Affected: 0	Wetland: Yes	Comp Plan Zone: Green	Criteria 1: 0
AATT: 1848	SD Bridge Present? Y	Streams: No	Transit: No	Criteria 2: 0
Truck %: 10	Min Sufficiency Rating: 0	Flood Plain: No	EJ Pop: Yes	Criteria 3: 0
2009 V/C: 0.53	Max Detour Length (miles): 0	Historic: Yes	TUP Pop: Yes	Criteria 4: 0
2030 V/C: 0.71	Min. IRI: 3	Section 4F: Maybe		Criteria 5: 0
Crash DELTA: 0.32	Signals Affected: 0	Note: EC Lands		Criteria 6: 0
				TOTAL: 0
				RANK: 999

FUNDING SUMMARY	2011-2014 TIP	2015-2016	2017-2018	2019-2022	2023-2030	TOTAL	ESTIMATED DATES
		\$3,727,360.00	\$0.00	\$0.00	\$0.00	\$0.00	\$3,727,360.00



PROJECT: US 6 Over TR 632

COUNTY: Lackawanna

CATEGORY: BRIDGE

MUNICIPALITY: Dalton

FUNCTIONAL CLASS: 14

S.R.: 0006 Segment: 0070

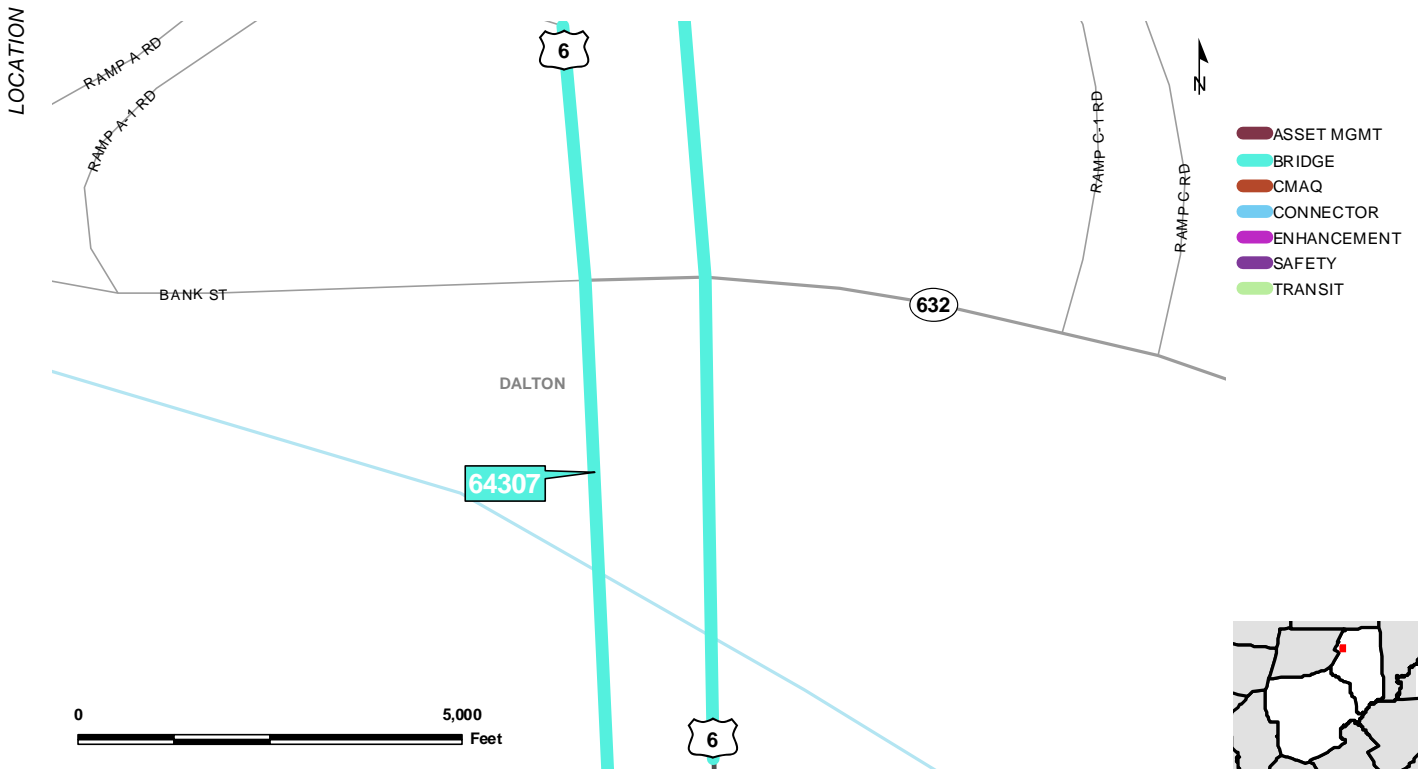
NHS: Yes

DESCRIPTION: SR 0006 over SR 0632 Dalton Borough Bridge Rehabilitation

PROJECT NEED:

TRAFFIC	FACILITY	ENVIRONMENT	COMMUNITY	PROJECT PRIORITY
AADT: 14217	Bridges Affected: 1	Wetland: Yes	Comp Plan Zone: PA	Criteria 1: 3
AATT: 1138	SD Bridge Present? Y	Streams: No	Transit: Yes	Criteria 2: 3
Truck %: 8	Min Sufficiency Rating: 35.7	Flood Plain: Yes	EJ Pop: No	Criteria 3: 3
2009 V/C: 0.49	Max Detour Length (miles): 6	Historic: Yes	TUP Pop: No	Criteria 4: 2
2030 V/C: 0.65	Min. IRI: 1	Section 4F: No		Criteria 5: 3
Crash DELTA: 0.29	Signals Affected: 0	Note:		Criteria 6: 0
				TOTAL: 14
				RANK: 47

FUNDING SUMMARY	2011-2014 TIP	2015-2016	2017-2018	2019-2022	2023-2030	TOTAL	ESTIMATED DATES
		\$337,459.00	\$825,000.00	\$0.00	\$0.00	\$0.00	\$1,162,459.00



PROJECT: **Butler Twp. Park & Ride**

COUNTY: **Luzerne**

CATEGORY: **CMAQ**

MUNICIPALITY: **Butler**

FUNCTIONAL CLASS: **16**

S.R.: **0309** Segment: **0270**

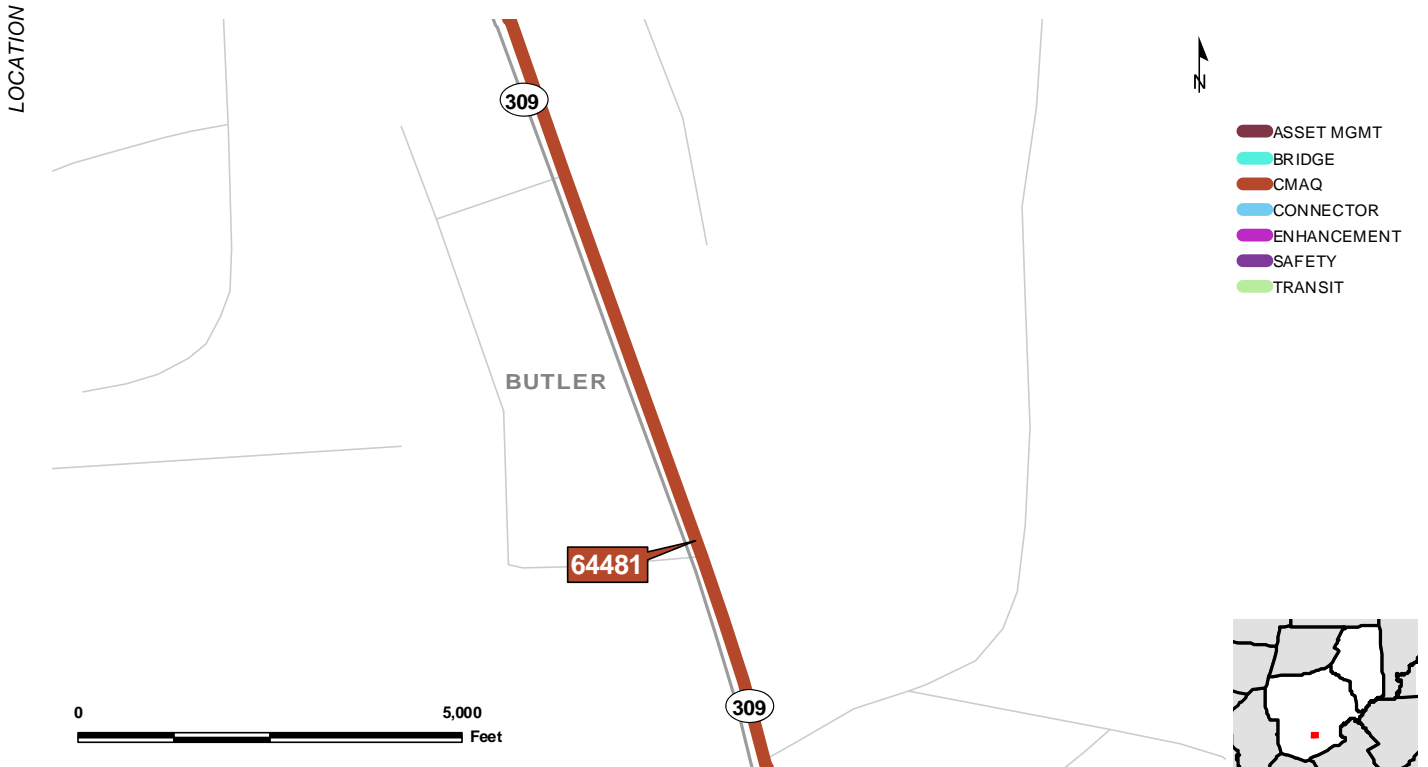
NHS: **No**

DESCRIPTION: Butler Township, at the intersection of US Route 80 and PA Route 309; Construct a park and ride lot

PROJECT NEED:

TRAFFIC	FACILITY	ENVIRONMENT	COMMUNITY	PROJECT PRIORITY
AADT: 5514	Bridges Affected: 0	Wetland: Yes	Comp Plan Zone: Green	Criteria 1: 2
AATT: 276	SD Bridge Present? Y	Streams: No	Transit: No	Criteria 2: 1
Truck %: 5	Min Sufficiency Rating: 0	Flood Plain: No	EJ Pop: No	Criteria 3: 0
2009 V/C: 0.31	Max Detour Length (miles): 0	Historic: No	TUP Pop: Yes	Criteria 4: 3
2030 V/C: 0.41	Min. IRI: 3	Section 4F: No		Criteria 5: 1
Crash DELTA: 1.53	Signals Affected: 0	Note:		Criteria 6: 1
				TOTAL: 8
				RANK: 182

FUNDING SUMMARY	2011-2014 TIP	2015-2016	2017-2018	2019-2022	2023-2030	TOTAL	ESTIMATED DATES
		\$141,086.00	\$499,000.00	\$0.00	\$0.00	\$0.00	\$640,086.00



PROJECT: Hazleton Gateway Beautification

COUNTY: Luzerne

CATEGORY: ENHANCEMENT

MUNICIPALITY: Hazle

FUNCTIONAL CLASS: 14

S.R.: 0924 Segment: 0090

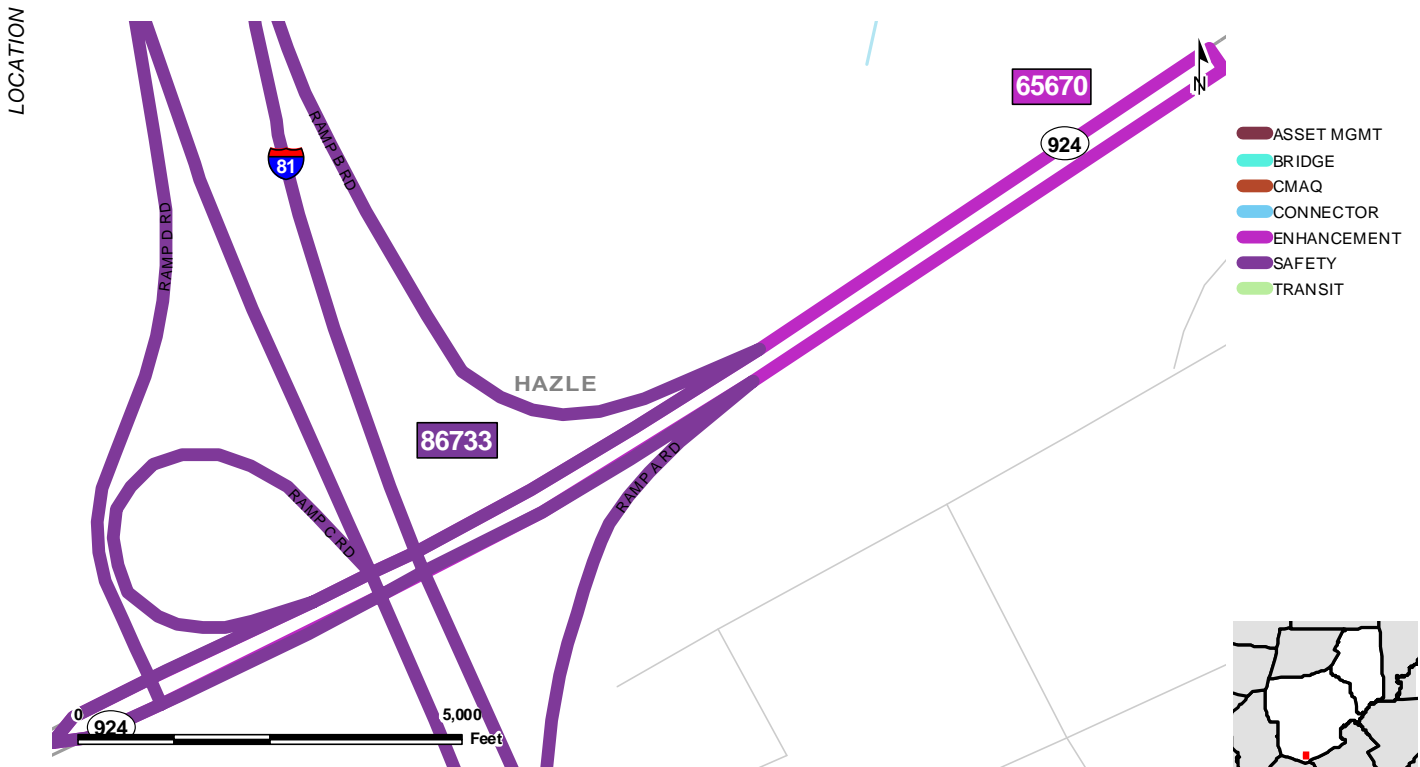
NHS: No

DESCRIPTION: Hazle Township, in the median area of SR 924, Hazleton gateway phase III; Gateway planting along SR

PROJECT NEED:

TRAFFIC	FACILITY	ENVIRONMENT	COMMUNITY	PROJECT PRIORITY
AADT: 11313	Bridges Affected: 1	Wetland: Yes	Comp Plan Zone: MDIA	Criteria 1: 3
AATT: 676	SD Bridge Present? N	Streams: No	Transit: No	Criteria 2: 3
Truck %: 6	Min Sufficiency Rating: 77.7	Flood Plain: No	EJ Pop: Yes	Criteria 3: 2
2009 V/C: 0.37	Max Detour Length (miles): 14	Historic: No	TUP Pop: Yes	Criteria 4: 0
2030 V/C: 0.49	Min. IRI: 0	Section 4F: No		Criteria 5: 2
Crash DELTA: 3.99	Signals Affected: 2	Note:		Criteria 6: 2
				TOTAL: 12
				RANK: 84

FUNDING SUMMARY	2011-2014 TIP	2015-2016	2017-2018	2019-2022	2023-2030	TOTAL	ESTIMATED DATES
		\$0.00	\$0.00	\$0.00	\$0.00	\$0.00	\$0.00



PROJECT: SR 0348

COUNTY: Lackawanna

CATEGORY: BRIDGE

MUNICIPALITY: Jefferson

FUNCTIONAL CLASS: 06

S.R.: 0348 Segment: 0070


NHS: No

DESCRIPTION: SR 0348, 0.2 mile east of SR 2003 over Wallenpaupack Creek, Jefferson Township - Bridge Replacement

PROJECT NEED:

TRAFFIC	FACILITY	ENVIRONMENT	COMMUNITY	PROJECT PRIORITY
AADT: 11009	Bridges Affected: 1	Wetland: Yes	Comp Plan Zone: Green	Criteria 1: 3
AATT: 436	SD Bridge Present? N	Streams: HQ	Transit: No	Criteria 2: 2
Truck %: 4	Min Sufficiency Rating: 61.7	Flood Plain: No	EJ Pop: No	Criteria 3: 0
2009 V/C: 0.6	Max Detour Length (miles): 10	Historic: No	TUP Pop: Yes	Criteria 4: 2
2030 V/C: 0.88	Min. IRI: 4	Section 4F: No		Criteria 5: 2
Crash DELTA: 2.11	Signals Affected: 0	Note:		Criteria 6: 1
				TOTAL: 10
				RANK: 122

FUNDING SUMMARY	2011-2014 TIP	2015-2016	2017-2018	2019-2022	2023-2030	TOTAL	ESTIMATED DATES
		\$1,514,240.00	\$0.00	\$0.00	\$0.00	\$0.00	\$1,514,240.00



PROJECT: SR 4018, Act 44

COUNTY: Lackawanna

CATEGORY: BRIDGE

MUNICIPALITY: West Abington

FUNCTIONAL CLASS: 17

S.R.: 4018 Segment: 0020

NHS: No

DESCRIPTION: SR 4018, 0.3 mile south of SR 4020 over Tunkhannock Creek, West Abington Township - Bridge Replacement

PROJECT NEED:

TRAFFIC	FACILITY	ENVIRONMENT	COMMUNITY	PROJECT PRIORITY
AADT: 1512	Bridges Affected: 1	Wetland: Yes	Comp Plan Zone: Green	Criteria 1: 1
AATT: 76	SD Bridge Present? Y	Streams: No	Transit: No	Criteria 2: 3
Truck %: 5	Min Sufficiency Rating: 49.5	Flood Plain: Yes	EJ Pop: Yes	Criteria 3: 0
2009 V/C: 0.1	Max Detour Length (miles): 6	Historic: Yes	TUP Pop: No	Criteria 4: 0
2030 V/C: 0.14	Min. IRI: 2	Section 4F: No		Criteria 5: 3
Crash DELTA: 2.13	Signals Affected: 0	Note:		Criteria 6: 0
				TOTAL: 7
				RANK: 218

FUNDING SUMMARY	2011-2014 TIP	2015-2016	2017-2018	2019-2022	2023-2030	TOTAL	ESTIMATED DATES
		\$648,960.00	\$0.00	\$0.00	\$0.00	\$0.00	\$648,960.00



PROJECT: Harv Ck Brdg, Jackson Twp

COUNTY: Luzerne

CATEGORY: BRIDGE

MUNICIPALITY: Jackson

FUNCTIONAL CLASS: 07

S.R.: 0029 Segment: 0170

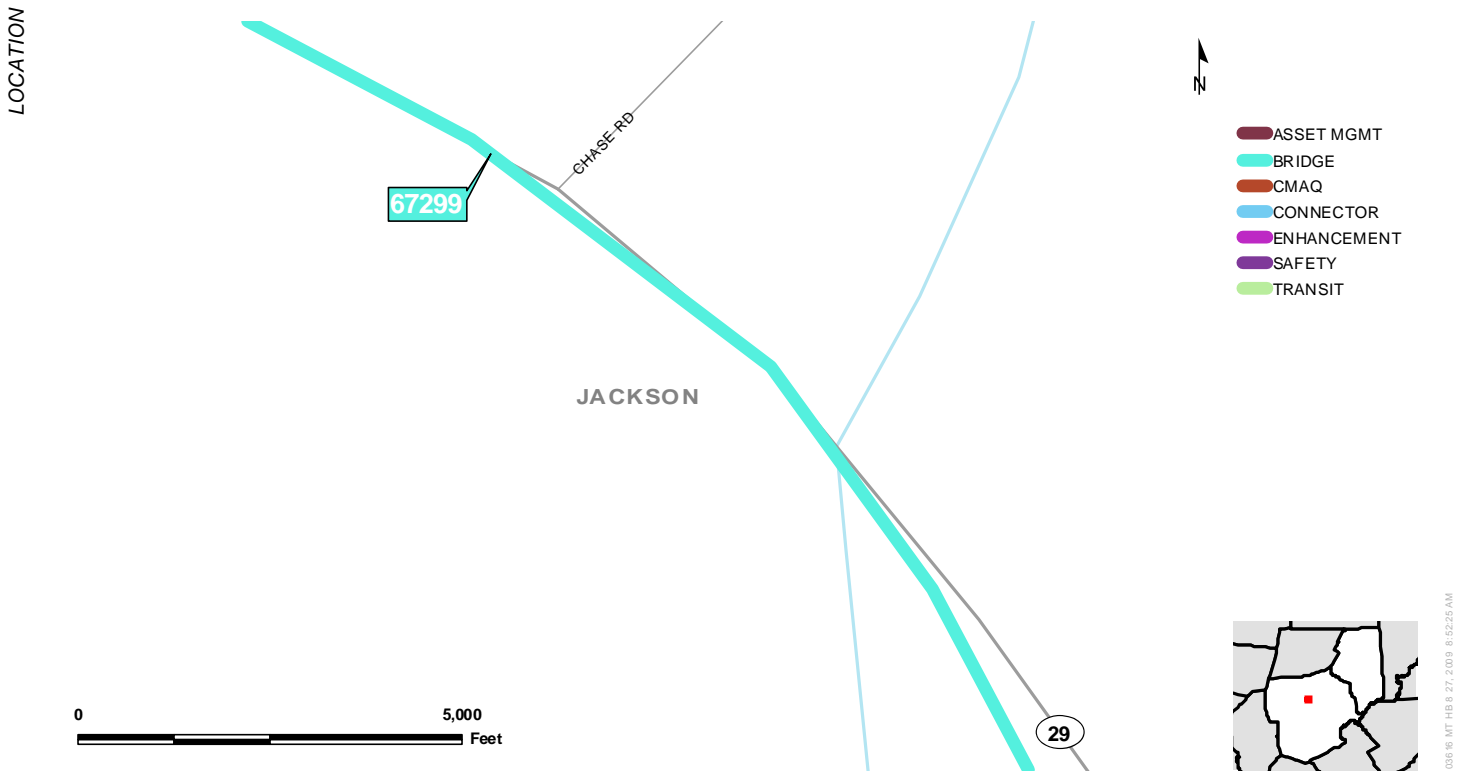
NHS: No

DESCRIPTION: East Fork of Harvey's Creek Bridge, Jackson Township

PROJECT NEED:

TRAFFIC	FACILITY	ENVIRONMENT	COMMUNITY	PROJECT PRIORITY
AADT: 3031	Bridges Affected: 1	Wetland: Yes	Comp Plan Zone: Green	Criteria 1: 1
AATT: 110	SD Bridge Present? N	Streams: No	Transit: No	Criteria 2: 3
Truck %: 4	Min Sufficiency Rating: 51	Flood Plain: Yes	EJ Pop: No	Criteria 3: 0
2009 V/C: 0.19	Max Detour Length (miles): 15	Historic: No	TUP Pop: No	Criteria 4: 2
2030 V/C: 0.27	Min. IRI: 2	Section 4F: No		Criteria 5: 2
Crash DELTA: 5.76	Signals Affected: 0	Note:		Criteria 6: 0
				TOTAL: 8
				RANK: 200

FUNDING SUMMARY	2011-2014 TIP	2015-2016	2017-2018	2019-2022	2023-2030	TOTAL	ESTIMATED DATES
		\$0.00	\$0.00	\$0.00	\$76,763.00	\$230,288.00	\$307,050.00



PROJECT: Pike Ck Brg,LakeTwp Act44

COUNTY: Luzerne

CATEGORY: BRIDGE

MUNICIPALITY: Lake

FUNCTIONAL CLASS: 07

S.R.: 0029 Segment: 0310

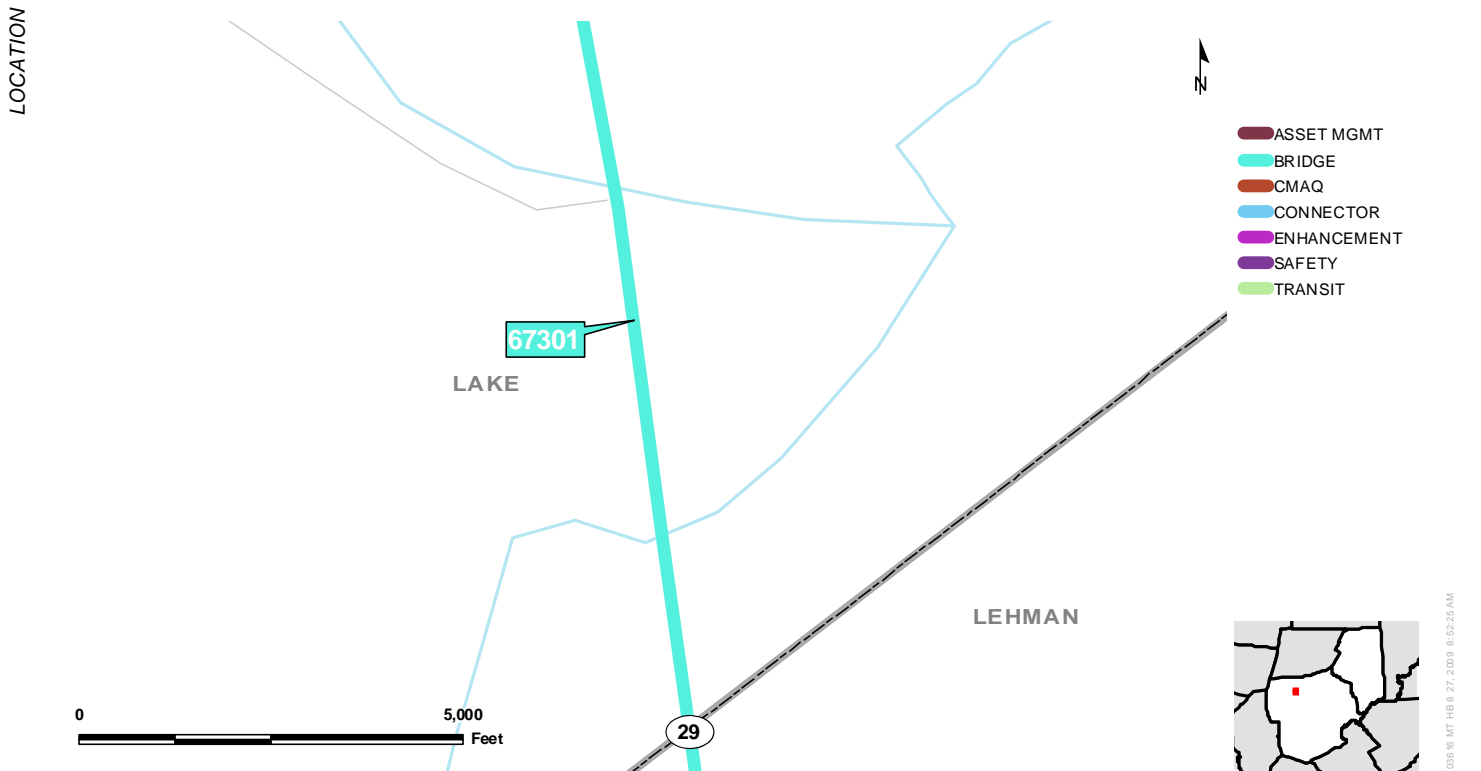
NHS: No

DESCRIPTION: SR 0029, 0.3 mile south of TR 118 over Pikes Creek and Fades Creek Lake Township Bridge Rehabilitatio

PROJECT NEED:

TRAFFIC	FACILITY	ENVIRONMENT	COMMUNITY	PROJECT PRIORITY
AADT: 2816	Bridges Affected: 2	Wetland: Yes	Comp Plan Zone: LDIA	Criteria 1: 1
AATT: 210	SD Bridge Present? N	Streams: HQ	Transit: No	Criteria 2: 2
Truck %: 7	Min Sufficiency Rating: 73.8	Flood Plain: Yes	EJ Pop: Yes	Criteria 3: 1
2009 V/C: 0.15	Max Detour Length (miles): 12	Historic: Yes	TUP Pop: No	Criteria 4: 0
2030 V/C: 0.22	Min. IRI: 3	Section 4F: No		Criteria 5: 2
Crash DELTA: 1.05	Signals Affected: 0	Note:		Criteria 6: 0
				TOTAL: 6
				RANK: 254

FUNDING SUMMARY	2011-2014 TIP	2015-2016	2017-2018	2019-2022	2023-2030	TOTAL	ESTIMATED DATES
		\$555,683.00	\$0.00	\$0.00	\$0.00	\$0.00	\$555,683.00



PROJECT: **Gardners Creek Bridge**

COUNTY: **Luzerne**

CATEGORY: **BRIDGE**

MUNICIPALITY: **Plains**

FUNCTIONAL CLASS: **17**

S.R.: **2011** Segment: **0030**

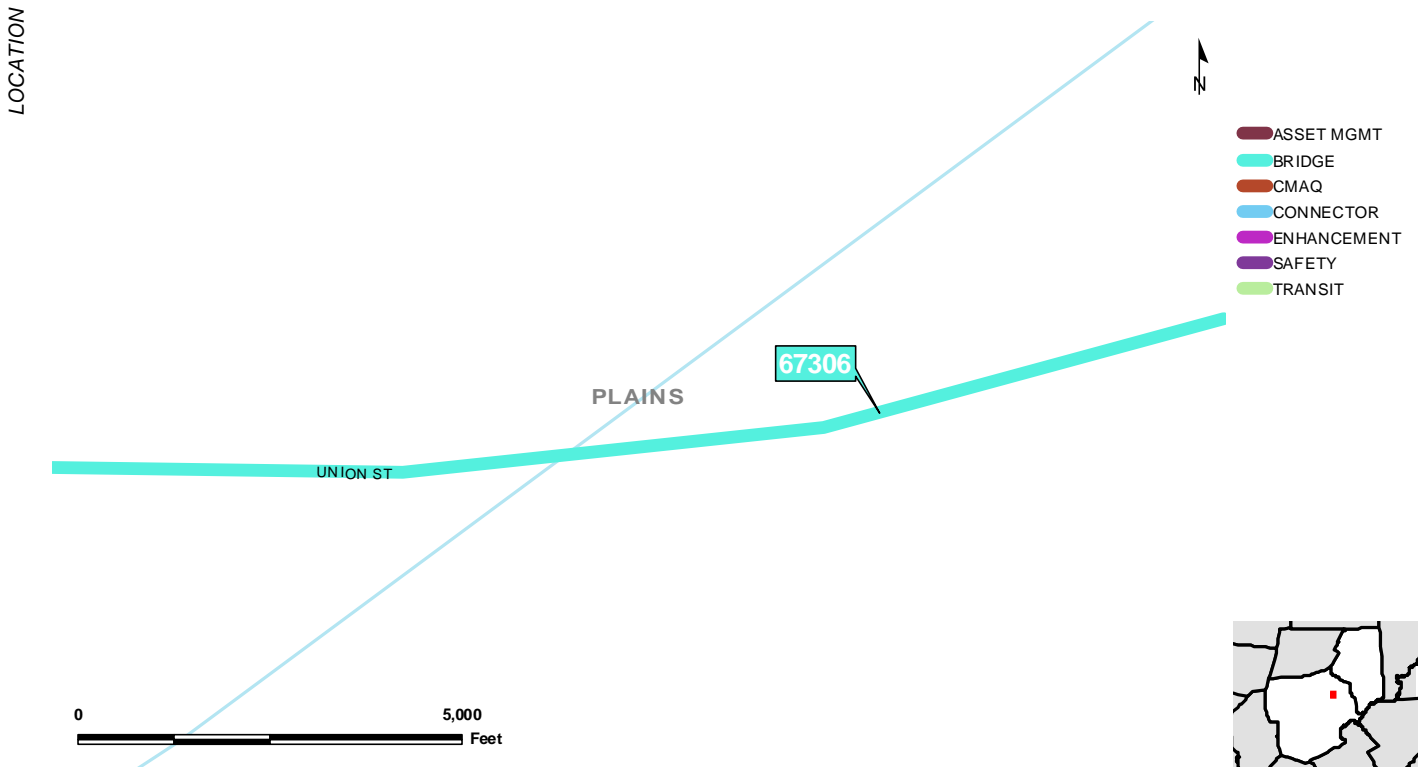
NHS: **No**

DESCRIPTION: Gardners Creek Bridge

PROJECT NEED:

TRAFFIC	FACILITY	ENVIRONMENT	COMMUNITY	PROJECT PRIORITY
AADT: 3893	Bridges Affected: 1	Wetland: Yes	Comp Plan Zone: MDIA	Criteria 1: 1
AATT: 77	SD Bridge Present? Y	Streams: No	Transit: No	Criteria 2: 3
Truck %: 2	Min Sufficiency Rating: 41	Flood Plain: No	EJ Pop: No	Criteria 3: 2
2009 V/C: 0.25	Max Detour Length (miles): 5	Historic: Yes	TUP Pop: Yes	Criteria 4: 1.5
2030 V/C: 0.34	Min. IRI: 3	Section 4F: No		Criteria 5: 3
Crash DELTA: 0	Signals Affected: 0	Note:		Criteria 6: 1
				TOTAL: 11.5
				RANK: 104

FUNDING SUMMARY	2011-2014 TIP	2015-2016	2017-2018	2019-2022	2023-2030	TOTAL	ESTIMATED DATES
		\$0.00	\$0.00	\$760,000.00	\$0.00	\$0.00	\$760,000.00



PROJECT: SR 2047, Act 44

COUNTY: Luzerne

CATEGORY: BRIDGE

MUNICIPALITY: Rice Township

FUNCTIONAL CLASS: 08

S.R.: 2047 Segment: 0030

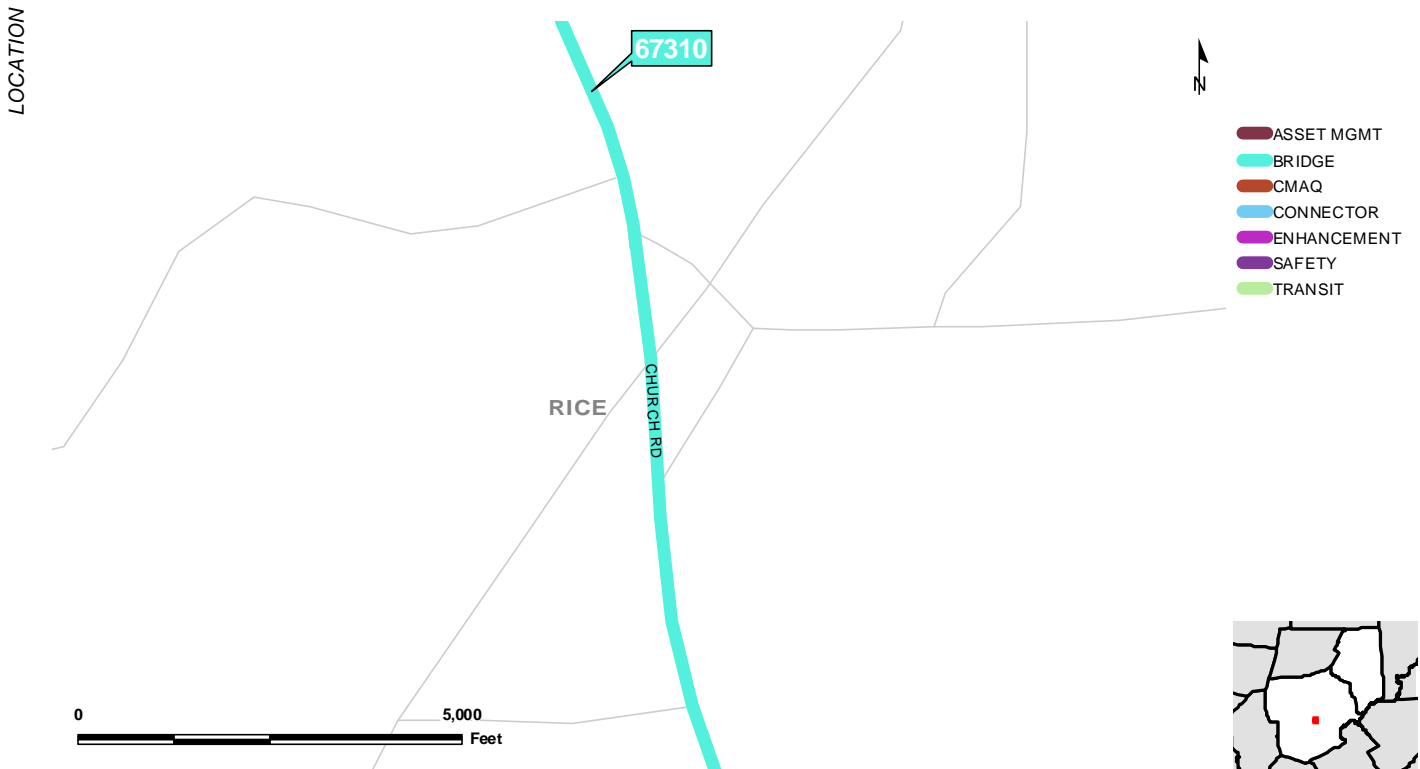
NHS: No

DESCRIPTION: SR 2047 over Township Road 447 Henry Drive Rice Township Bridge Rehabilitation

PROJECT NEED:

TRAFFIC	FACILITY	ENVIRONMENT	COMMUNITY	PROJECT PRIORITY
AADT: 1656	Bridges Affected: 1	Wetland: Yes	Comp Plan Zone: LDIA	Criteria 1: 1
AATT: 149	SD Bridge Present? N	Streams: No	Transit: No	Criteria 2: 2
Truck %: 9	Min Sufficiency Rating: 60.7	Flood Plain: No	EJ Pop: Yes	Criteria 3: 1
2009 V/C: 0.2	Max Detour Length (miles): 9	Historic: Yes	TUP Pop: Yes	Criteria 4: 1
2030 V/C: 0.29	Min. IRI: 2	Section 4F: No		Criteria 5: 2
Crash DELTA: 1.75	Signals Affected: 0	Note:		Criteria 6: 2
				TOTAL: 9
				RANK: 171

FUNDING SUMMARY	2011-2014 TIP	2015-2016	2017-2018	2019-2022	2023-2030	TOTAL	ESTIMATED DATES
		\$438,697.00	\$0.00	\$0.00	\$0.00	\$0.00	\$438,697.00



PROJECT: Old Turnpike Bridge

COUNTY: Luzerne

CATEGORY: BRIDGE

MUNICIPALITY: Butler

FUNCTIONAL CLASS: 17

S.R.: 3021 Segment: 0030

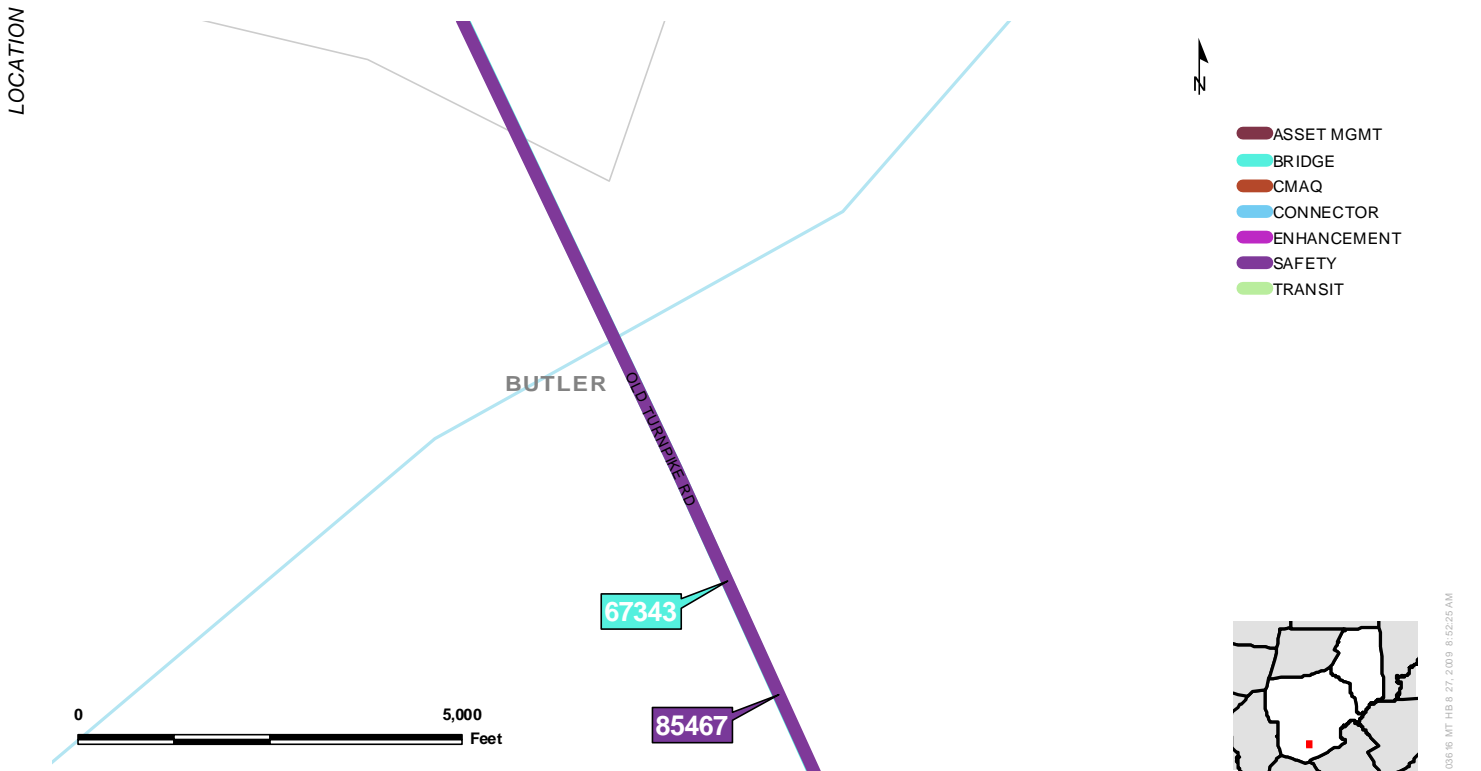
NHS: No

DESCRIPTION: Old Turnpike Bridge over Little Nescopeck Creek

PROJECT NEED:

TRAFFIC	FACILITY	ENVIRONMENT	COMMUNITY	PROJECT PRIORITY
AADT: 2859	Bridges Affected: 1	Wetland: Yes	Comp Plan Zone: LDIA	Criteria 1: 1
AATT: 48	SD Bridge Present? Y	Streams: No	Transit: No	Criteria 2: 3
Truck %: 2	Min Sufficiency Rating: 41.4	Flood Plain: Yes	EJ Pop: Yes	Criteria 3: 1
2009 V/C: 0.18	Max Detour Length (miles): 10	Historic: Yes	TUP Pop: Yes	Criteria 4: 1
2030 V/C: 0.24	Min. IRI: 3	Section 4F: No		Criteria 5: 3
Crash DELTA: 1.65	Signals Affected: 0	Note:		Criteria 6: 3
				TOTAL: 12
				RANK: 101

FUNDING SUMMARY	2011-2014 TIP	2015-2016	2017-2018	2019-2022	2023-2030	TOTAL	ESTIMATED DATES
		\$0.00	\$0.00	\$1,709,000.00	\$0.00	\$0.00	\$1,709,000.00



PROJECT: Browns Creek Bridge

COUNTY: Luzerne

CATEGORY: BRIDGE

MUNICIPALITY: Larksville

FUNCTIONAL CLASS: 16

S.R.: 1001 Segment: 0030

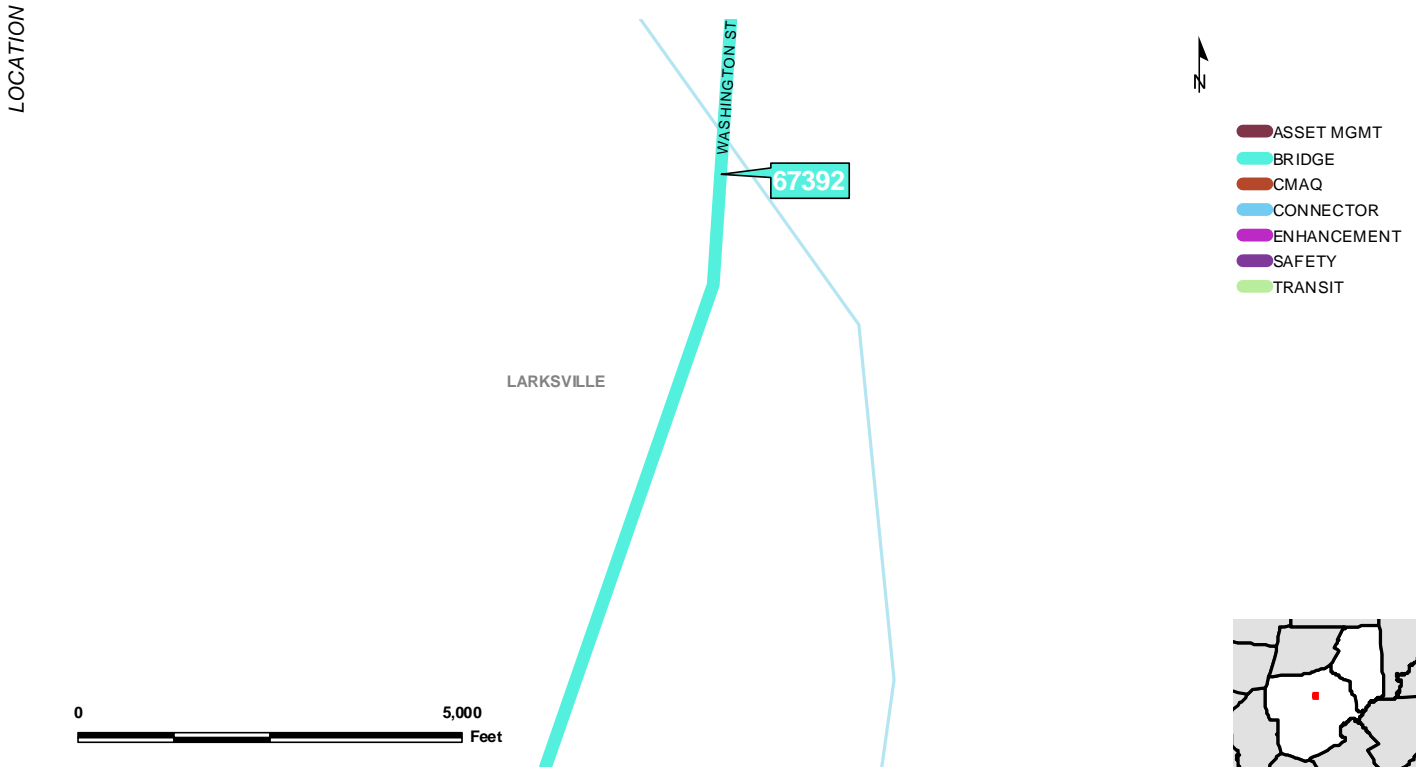
NHS: No

DESCRIPTION: Browns Creek Bridge, Larksville Borough

PROJECT NEED:

TRAFFIC	FACILITY	ENVIRONMENT	COMMUNITY	PROJECT PRIORITY
AADT: 2374	Bridges Affected: 1	Wetland: Yes	Comp Plan Zone: Green	Criteria 1: 1
AATT: 24	SD Bridge Present? Y	Streams: No	Transit: No	Criteria 2: 3
Truck %: 1	Min Sufficiency Rating: 41.5	Flood Plain: No	EJ Pop: Yes	Criteria 3: 0
2009 V/C: 0.14	Max Detour Length (miles): 6	Historic: Yes	TUP Pop: Yes	Criteria 4: 1
2030 V/C: 0.19	Min. IRI: 2	Section 4F: No		Criteria 5: 3
Crash DELTA: 0.23	Signals Affected: 0	Note:		Criteria 6: 2
				TOTAL: 10
				RANK: 146

FUNDING SUMMARY	2011-2014 TIP	2015-2016	2017-2018	2019-2022	2023-2030	TOTAL	ESTIMATED DATES
		\$242,320.00	\$788,440.00	\$0.00	\$0.00	\$0.00	\$1,030,760.00



PROJECT: Forge Reservoir

COUNTY: Luzerne

CATEGORY: BRIDGE

MUNICIPALITY: Newport

FUNCTIONAL CLASS: 17

S.R.: 3004 Segment: 0160

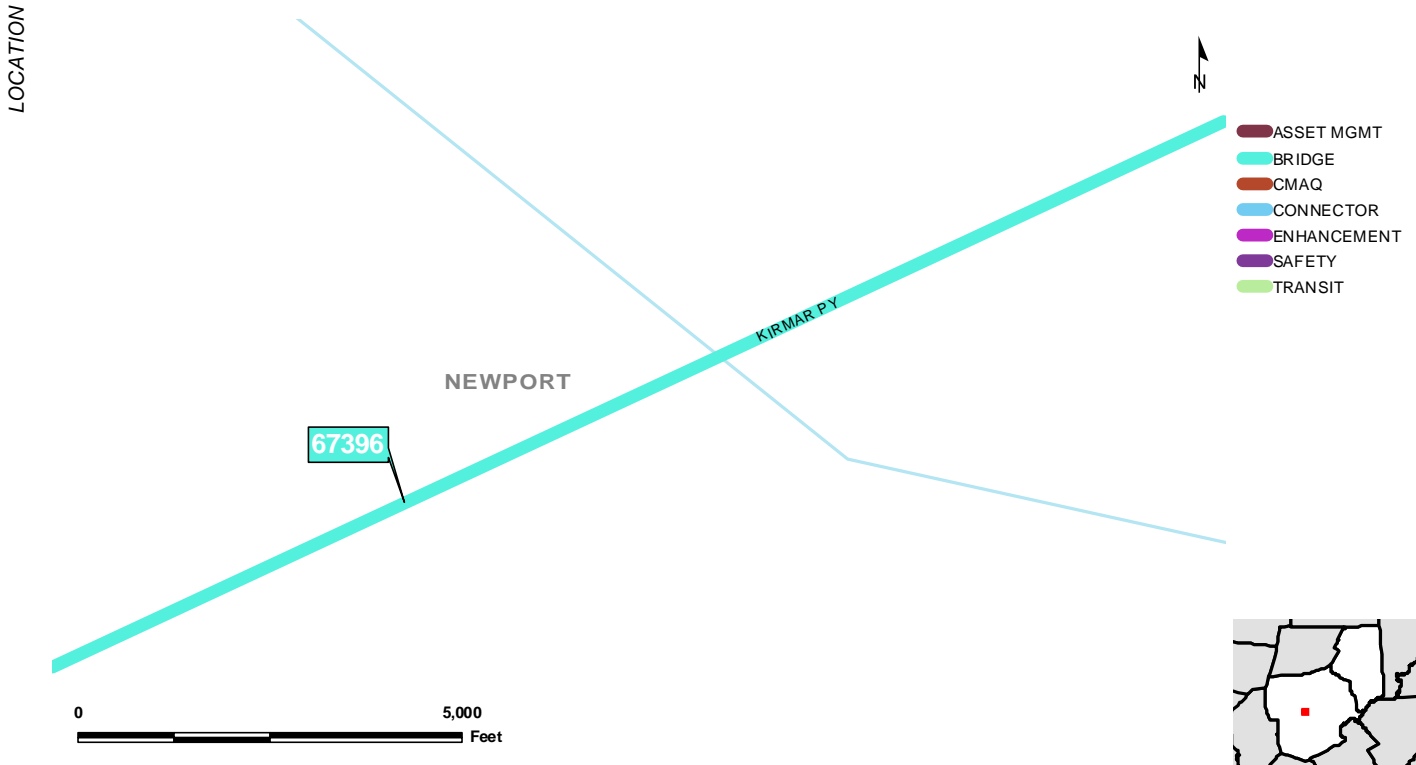
NHS: No

DESCRIPTION: Forge Reservoir, Newport

PROJECT NEED:

TRAFFIC	FACILITY	ENVIRONMENT	COMMUNITY	PROJECT PRIORITY
AADT: 4835	Bridges Affected: 1	Wetland: Yes	Comp Plan Zone: MDIA	Criteria 1: 0
AATT: 211	SD Bridge Present? Y	Streams: No	Transit: Yes	Criteria 2: 3
Truck %: 4	Min Sufficiency Rating: 48.5	Flood Plain: Yes	EJ Pop: No	Criteria 3: 2
2009 V/C: 0.3	Max Detour Length (miles): 5	Historic: No	TUP Pop: Yes	Criteria 4: 2
2030 V/C: 0.4	Min. IRI: 4	Section 4F: Maybe		Criteria 5: 3
Crash DELTA: 0.66	Signals Affected: 0	Note: EC Lands		Criteria 6: 1
				TOTAL: 11
				RANK: 121

FUNDING SUMMARY	2011-2014 TIP	2015-2016	2017-2018	2019-2022	2023-2030	TOTAL	ESTIMATED DATES
		\$203,840.00	\$996,000.00	\$0.00	\$0.00	\$0.00	\$1,199,840.00



PROJECT: **SR 4001 Bridge**

COUNTY: **Luzerne**

CATEGORY: **BRIDGE**

MUNICIPALITY: **Plymouth**

FUNCTIONAL CLASS: **09**

S.R.: **4001** Segment: **0070**

NHS: **No**

DESCRIPTION: SR 4001 Bridge over Hunlock Creek

PROJECT NEED:

TRAFFIC	FACILITY	ENVIRONMENT	COMMUNITY	PROJECT PRIORITY
AADT: 281	Bridges Affected: 1	Wetland: Yes	Comp Plan Zone: Green	Criteria 1: 1
AATT: 17	SD Bridge Present? Y	Streams: No	Transit: No	Criteria 2: 3
Truck %: 6	Min Sufficiency Rating: 47.2	Flood Plain: No	EJ Pop: No	Criteria 3: 0
2009 V/C: 0.02	Max Detour Length (miles): 12	Historic: Yes	TUP Pop: Yes	Criteria 4: 1
2030 V/C: 0.03	Min. IRI: 2	Section 4F: No		Criteria 5: 3
Crash DELTA: 0	Signals Affected: 0	Note:		Criteria 6: 1
				TOTAL: 9
				RANK: 167

FUNDING SUMMARY	2011-2014 TIP	2015-2016	2017-2018	2019-2022	2023-2030	TOTAL	ESTIMATED DATES
		\$0.00	\$0.00	\$0.00	\$172,500.00	\$517,500.00	\$690,000.00



PROJECT: US 11 Bridge

COUNTY: Luzerne

CATEGORY: BRIDGE

MUNICIPALITY: DuPont and Avoca

FUNCTIONAL CLASS: 14

S.R.: 0011 Segment: 0790

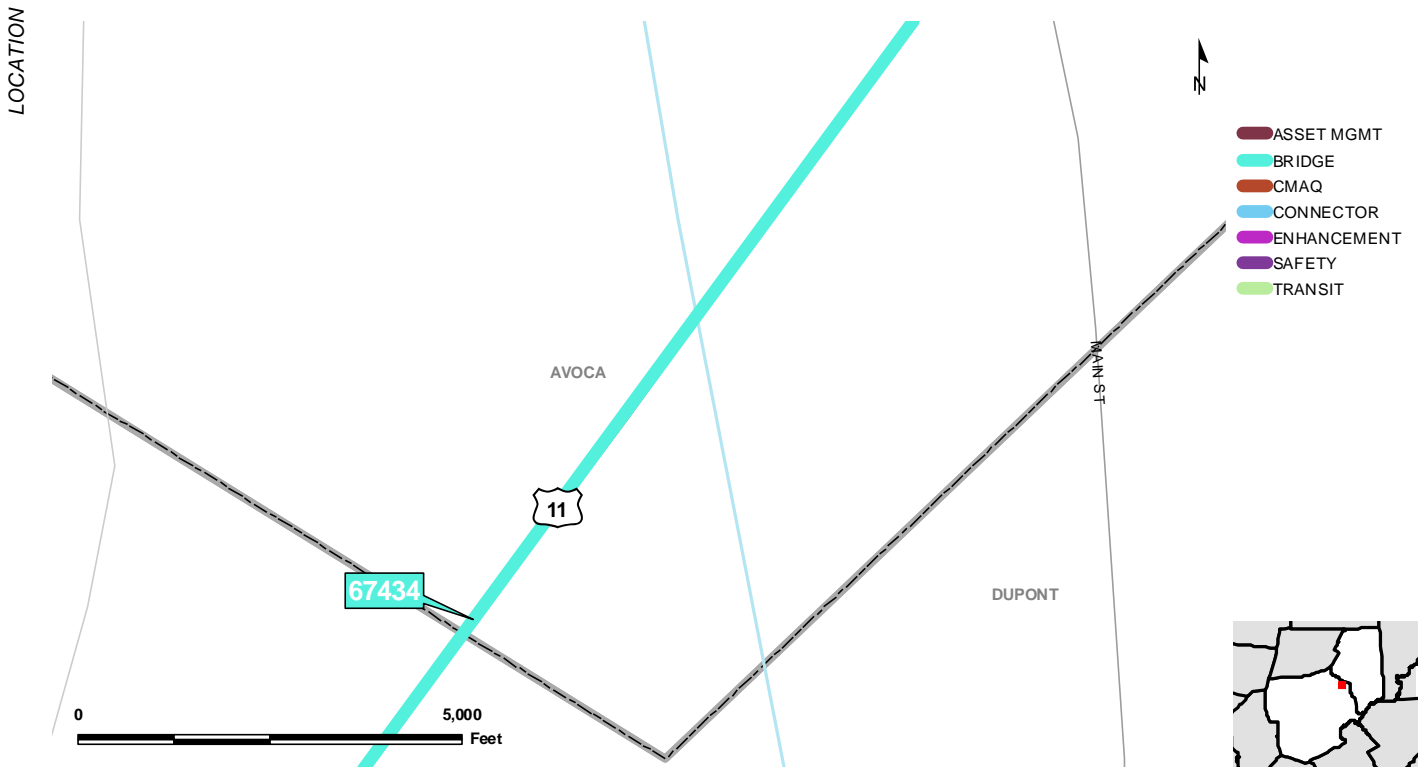
NHS: Yes

DESCRIPTION: US 11 Bridge over railroad and Mill Creek

PROJECT NEED:

TRAFFIC	FACILITY	ENVIRONMENT	COMMUNITY	PROJECT PRIORITY
AADT: 8272	Bridges Affected: 1	Wetland: Yes	Comp Plan Zone: MDIA	Criteria 1: 2
AATT: 248	SD Bridge Present? N	Streams: No	Transit: Yes	Criteria 2: 2
Truck %: 3	Min Sufficiency Rating: 50	Flood Plain: Yes	EJ Pop: No	Criteria 3: 2
2009 V/C: 0.51	Max Detour Length (miles): 3	Historic: Yes	TUP Pop: Yes	Criteria 4: 3
2030 V/C: 0.68	Min. IRI: 2	Section 4F: No		Criteria 5: 2
Crash DELTA: 0.52	Signals Affected: 0	Note:		Criteria 6: 1
				TOTAL: 12
				RANK: 99

FUNDING SUMMARY	2011-2014 TIP	2015-2016	2017-2018	2019-2022	2023-2030	TOTAL	ESTIMATED DATES
		\$0.00	\$0.00	\$4,183,000.00	\$0.00	\$0.00	\$4,183,000.00



PROJECT: Wright Ck,Dennison,Act44

COUNTY: Luzerne

CATEGORY: BRIDGE

MUNICIPALITY: Dennison

FUNCTIONAL CLASS: 07

S.R.: 2041 Segment: 0040

NHS: No

DESCRIPTION: SR 2041 over Wright Creek, 2 miles north of PA 940 Dennison Township Bridge Rehabilitation

PROJECT NEED:

TRAFFIC	FACILITY	ENVIRONMENT	COMMUNITY	PROJECT PRIORITY
AADT: 1187	Bridges Affected: 1	Wetland: Yes	Comp Plan Zone: LDIA	Criteria 1: 1
AATT: 178	SD Bridge Present? N	Streams: HQ	Transit: No	Criteria 2: 2
Truck %: 15	Min Sufficiency Rating: 71.4	Flood Plain: Yes	EJ Pop: No	Criteria 3: 1
2009 V/C: 0.08	Max Detour Length (miles): 30	Historic: Yes	TUP Pop: No	Criteria 4: 0
2030 V/C: 0.12	Min. IRI: 2	Section 4F: Yes		Criteria 5: 2
Crash DELTA: 0	Signals Affected: 0	Note:		Criteria 6: 0
				TOTAL: 6
				RANK: 255

FUNDING SUMMARY	2011-2014 TIP	2015-2016	2017-2018	2019-2022	2023-2030	TOTAL	ESTIMATED DATES
		\$731,161.00	\$0.00	\$0.00	\$0.00	\$0.00	\$731,161.00



PROJECT: SR 924 Bridges

COUNTY: Luzerne

CATEGORY: BRIDGE

MUNICIPALITY: Hazle

FUNCTIONAL CLASS: 14

S.R.: 0924 Segment: 0120

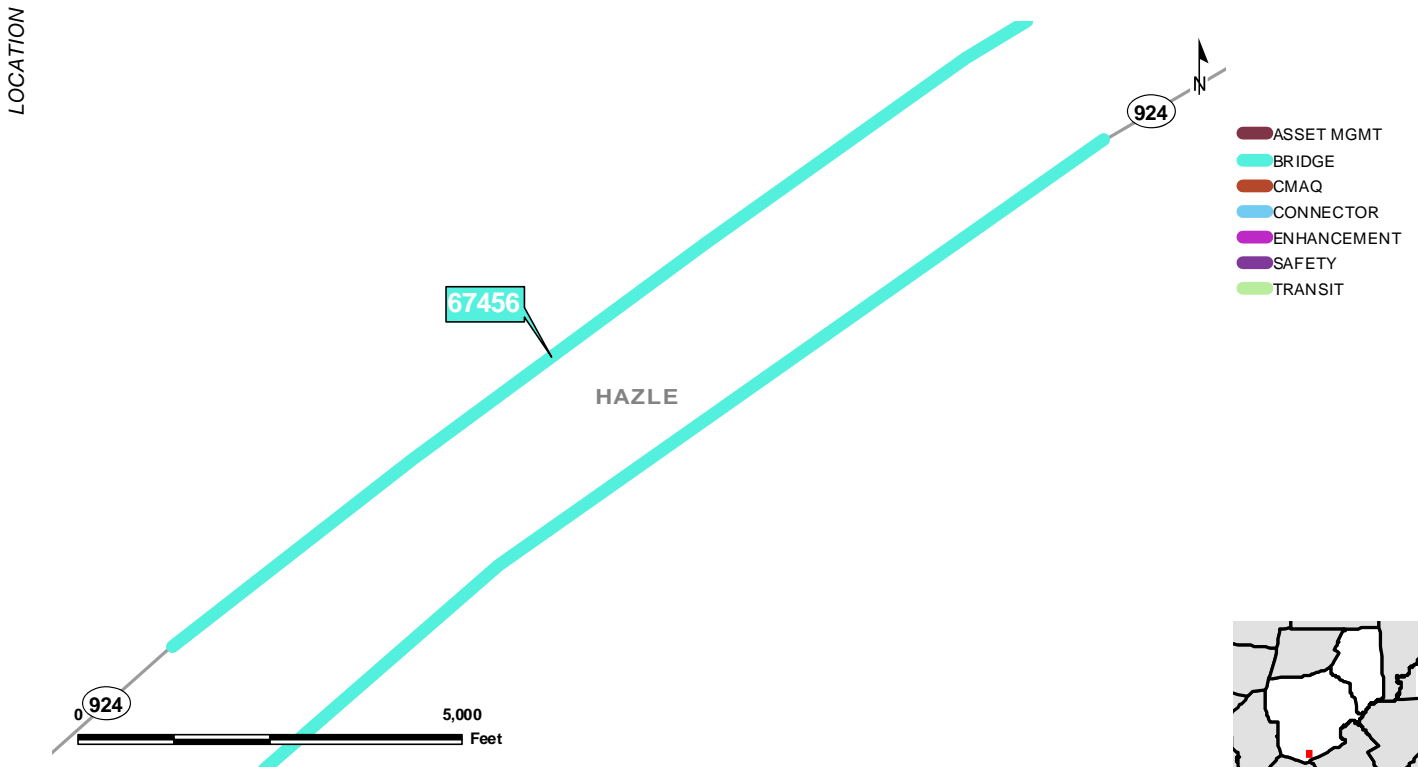
NHS: No

DESCRIPTION: SR 924 Bridges over Conrail, Hazle

PROJECT NEED:

TRAFFIC	FACILITY	ENVIRONMENT	COMMUNITY	PROJECT PRIORITY
AADT: 11313	Bridges Affected: 2	Wetland: Yes	Comp Plan Zone: MDIA	Criteria 1: 3
AATT: 676	SD Bridge Present? N	Streams: No	Transit: No	Criteria 2: 2
Truck %: 6	Min Sufficiency Rating: 59.8	Flood Plain: No	EJ Pop: Yes	Criteria 3: 2
2009 V/C: 0.36	Max Detour Length (miles): 7	Historic: No	TUP Pop: Yes	Criteria 4: 3
2030 V/C: 0.48	Min. IRI: 3	Section 4F: No		Criteria 5: 2
Crash DELTA: 2.55	Signals Affected: 0	Note:		Criteria 6: 2
				TOTAL: 14
				RANK: 59

FUNDING SUMMARY	2011-2014 TIP	2015-2016	2017-2018	2019-2022	2023-2030	TOTAL	ESTIMATED DATES
		\$0.00	\$1,222,000.00	\$0.00	\$0.00	\$0.00	\$1,222,000.00



PROJECT: AbandonRR, Larksville

COUNTY: Luzerne

CATEGORY: BRIDGE

MUNICIPALITY: Larksville

FUNCTIONAL CLASS: 14

S.R.: 0011 Segment: 0555


NHS: Yes

DESCRIPTION: US 11 over abandoned railroad, 1 mile east of SR 1004 Larksville Borough, Bridge Replacement

PROJECT NEED:

TRAFFIC	FACILITY	ENVIRONMENT	COMMUNITY	PROJECT PRIORITY
AADT: 18478	Bridges Affected: 1	Wetland: Yes	Comp Plan Zone: MDIA	Criteria 1: 3
AATT: 562	SD Bridge Present? Y	Streams: No	Transit: No	Criteria 2: 3
Truck %: 3	Min Sufficiency Rating: 41	Flood Plain: Yes	EJ Pop: No	Criteria 3: 2
2009 V/C: 0.63	Max Detour Length (miles): 6	Historic: Yes	TUP Pop: No	Criteria 4: 2
2030 V/C: 0.84	Min. IRI: 2	Section 4F: No		Criteria 5: 3
Crash DELTA: 0.11	Signals Affected: 0	Note:		Criteria 6: 0
				TOTAL: 13
				RANK: 66

FUNDING SUMMARY	2011-2014 TIP	2015-2016	2017-2018	2019-2022	2023-2030	TOTAL	ESTIMATED DATES
		\$5,244,116.00	\$0.00	\$0.00	\$0.00	\$0.00	\$5,244,116.00



PROJECT: SR 4005 Bridge

COUNTY: Lackawanna

CATEGORY: BRIDGE

MUNICIPALITY: Benton

FUNCTIONAL CLASS: 08

S.R.: 4005 Segment: 0030

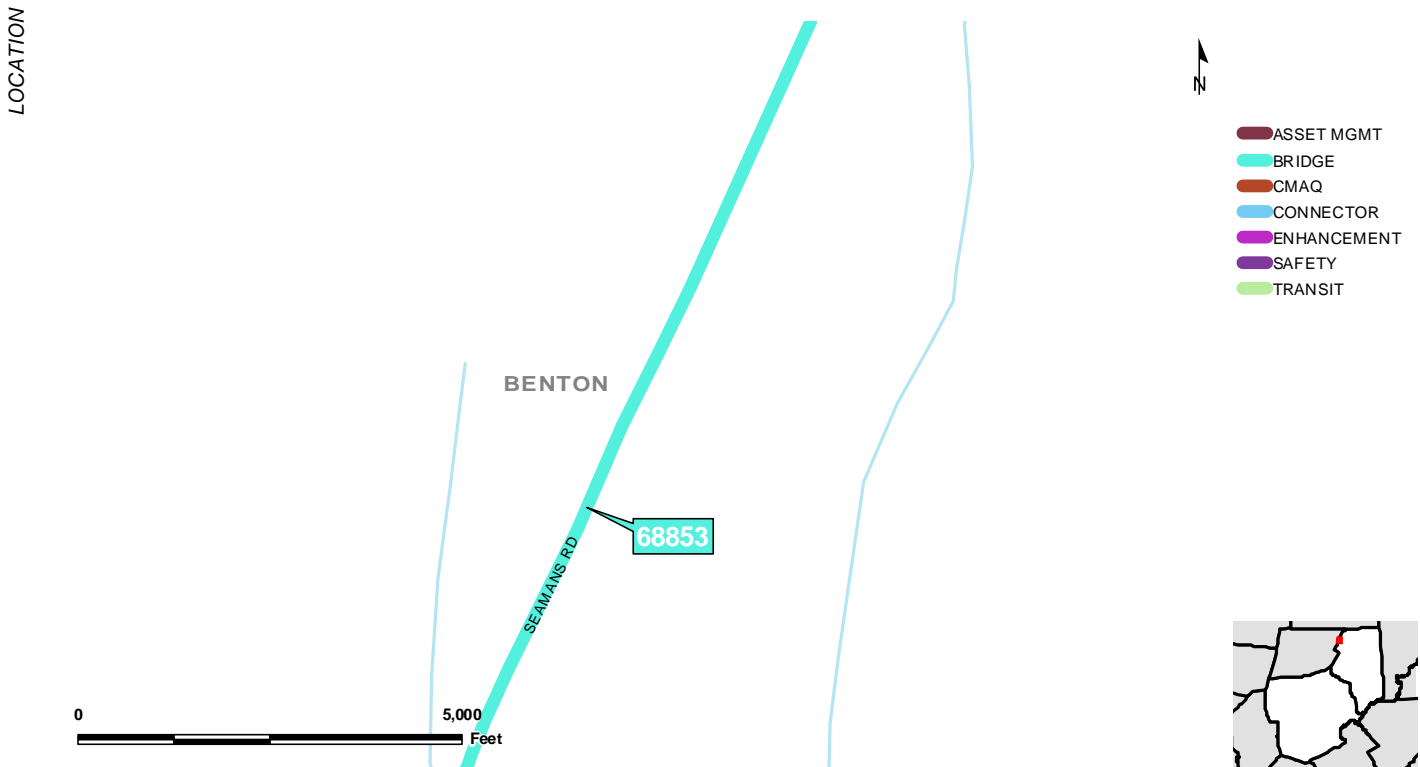
NHS: No

DESCRIPTION: SR 4005 over D and H Railroad

PROJECT NEED:

TRAFFIC	FACILITY	ENVIRONMENT	COMMUNITY	PROJECT PRIORITY
AADT: 273	Bridges Affected: 2	Wetland: Yes	Comp Plan Zone: Green	Criteria 1: 1
AATT: 38	SD Bridge Present? N	Streams: No	Transit: No	Criteria 2: 3
Truck %: 14	Min Sufficiency Rating: 88.8	Flood Plain: No	EJ Pop: No	Criteria 3: 0
2009 V/C: 0.02	Max Detour Length (miles): 8	Historic: Yes	TUP Pop: Yes	Criteria 4: 1
2030 V/C: 0.02	Min. IRI: 1	Section 4F: No		Criteria 5: 1
Crash DELTA: 3.97	Signals Affected: 0	Note:		Criteria 6: 1
				TOTAL: 7
				RANK: 220

FUNDING SUMMARY	2011-2014 TIP	2015-2016	2017-2018	2019-2022	2023-2030	TOTAL	ESTIMATED DATES
		\$0.00	\$0.00	\$0.00	\$727,440.00	\$2,182,320.00	\$2,909,760.00



PROJECT: SR 4009, Act 44

COUNTY: Lackawanna

CATEGORY: BRIDGE

MUNICIPALITY: La Plume

FUNCTIONAL CLASS: 19

S.R.: 4009 Segment: 0080

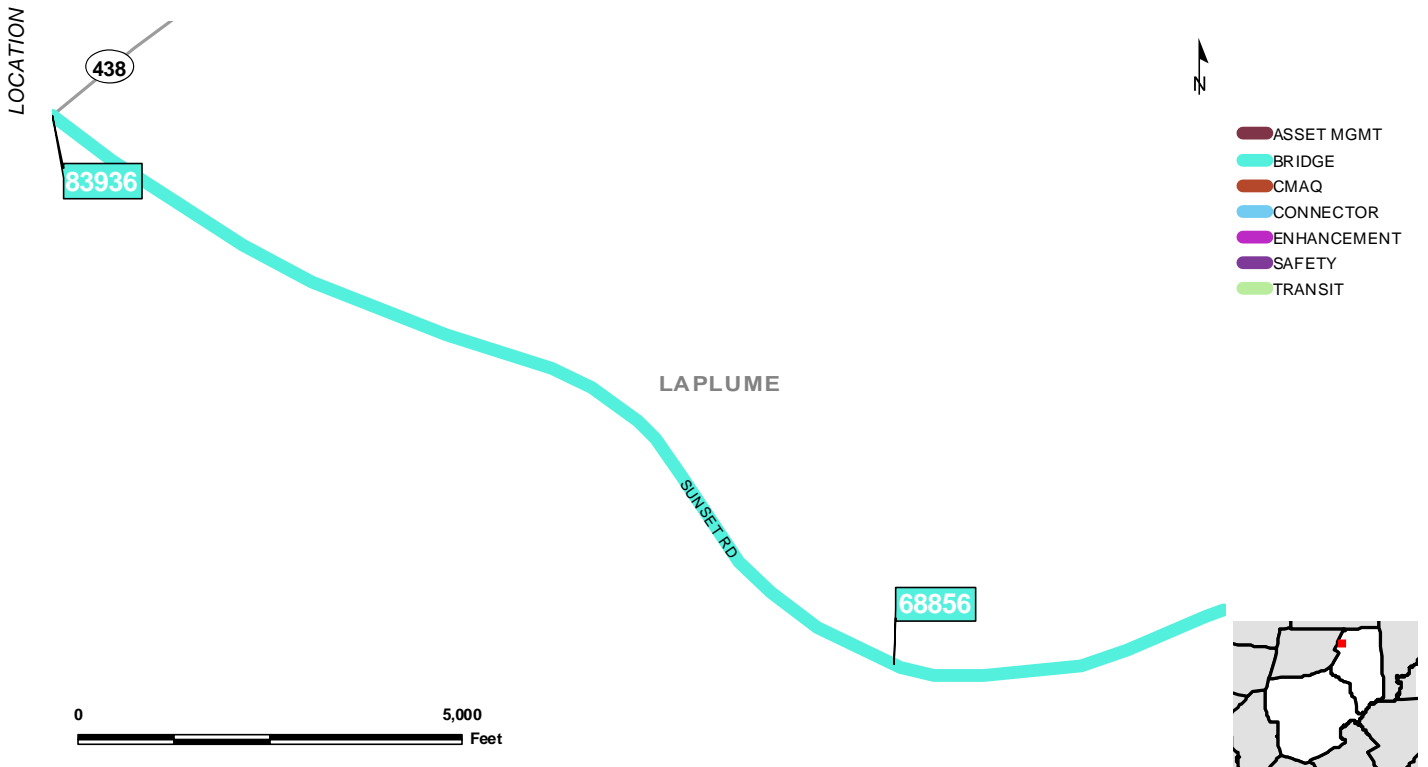
NHS: No

DESCRIPTION: SR 4009 over the D&H Railroad.

PROJECT NEED:

TRAFFIC	FACILITY	ENVIRONMENT	COMMUNITY	PROJECT PRIORITY
AADT: 520	Bridges Affected: 1	Wetland: Yes	Comp Plan Zone: Green	Criteria 1: 1
AATT: 41	SD Bridge Present? N	Streams: No	Transit: No	Criteria 2: 2
Truck %: 8	Min Sufficiency Rating: 56.5	Flood Plain: No	EJ Pop: Yes	Criteria 3: 0
2009 V/C: 0.04	Max Detour Length (miles): 7	Historic: Yes	TUP Pop: No	Criteria 4: 1
2030 V/C: 0.06	Min. IRI: 2	Section 4F: No		Criteria 5: 2
Crash DELTA: 0	Signals Affected: 0	Note:		Criteria 6: 0
				TOTAL: 6
				RANK: 251

FUNDING SUMMARY	2011-2014 TIP	2015-2016	2017-2018	2019-2022	2023-2030	TOTAL	ESTIMATED DATES
		\$0.00	\$0.00	\$0.00	\$420,250.00	\$1,260,750.00	\$1,681,000.00



PROJECT: SR 4012 over D&H RR

COUNTY: Lackawanna

CATEGORY: BRIDGE

MUNICIPALITY: Glenburn

FUNCTIONAL CLASS: 19

S.R.: 4012 Segment: 0010

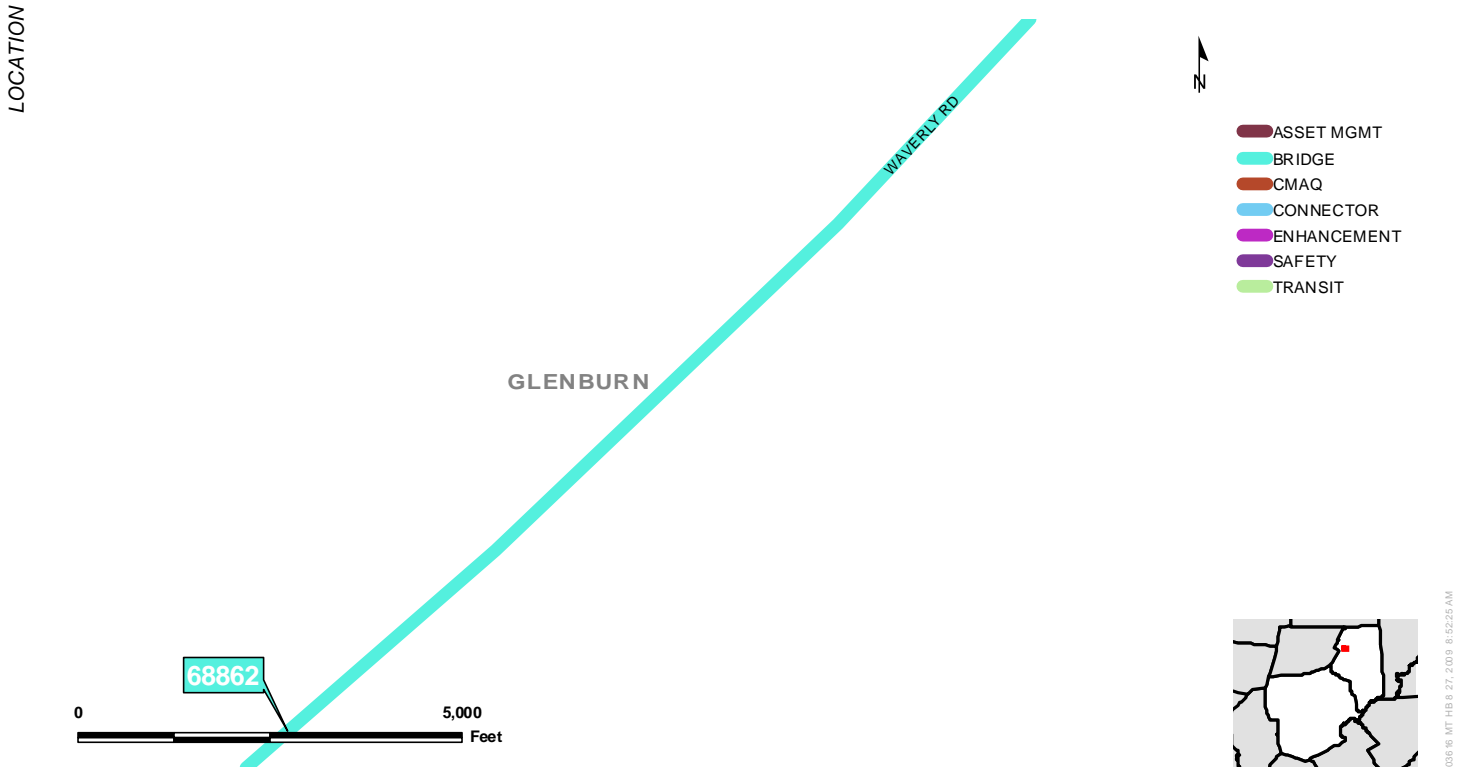
NHS: No

DESCRIPTION: SR 4012 over D&H Railroad Glenburn Township 0.5 miles east of TR 6

PROJECT NEED:

TRAFFIC	FACILITY	ENVIRONMENT	COMMUNITY	PROJECT PRIORITY
AADT: 1475	Bridges Affected: 1	Wetland: Yes	Comp Plan Zone: LDIA	Criteria 1: 1
AATT: 89	SD Bridge Present? N	Streams: No	Transit: No	Criteria 2: 2
Truck %: 6	Min Sufficiency Rating: 51.3	Flood Plain: No	EJ Pop: No	Criteria 3: 1
2009 V/C: 0.11	Max Detour Length (miles): 3	Historic: No	TUP Pop: No	Criteria 4: 1
2030 V/C: 0.15	Min. IRI: 1	Section 4F: No		Criteria 5: 2
Crash DELTA: 0	Signals Affected: 0	Note:		Criteria 6: 0
				TOTAL: 7
				RANK: 229

FUNDING SUMMARY	2011-2014 TIP	2015-2016	2017-2018	2019-2022	2023-2030	TOTAL	ESTIMATED DATES
		\$850,000.00	\$0.00	\$0.00	\$0.00	\$0.00	\$850,000.00



PROJECT: Widen I-81 C.Scr to Davis

COUNTY: Lackawanna

CATEGORY: INTERSTATE

MUNICIPALITY: Scranton, Moosic

FUNCTIONAL CLASS: 11

S.R.: 0081 Segment: 1814

NHS: Yes

DESCRIPTION: I-81 from Central Scranton Expressway to Davis St Widen four lanes to six lanes. Int improv at CSE, Moosic St and River St.

PROJECT NEED:

TRAFFIC	FACILITY	ENVIRONMENT	COMMUNITY	PROJECT PRIORITY
AADT: 36875	Bridges Affected: 7	Wetland: Yes	Comp Plan Zone: MDIA	Criteria 1: 3
AATT: 5531	SD Bridge Present? N	Streams: No	Transit: Yes	Criteria 2: 2
Truck %: 15	Min Sufficiency Rating: 51.8	Flood Plain: Yes	EJ Pop: Yes	Criteria 3: 2
2009 V/C: 1.65	Max Detour Length (miles): 8	Historic: Yes	TUP Pop: Yes	Criteria 4: 2
2030 V/C: 3.52	Min. IRI: 2	Section 4F: Yes		Criteria 5: 3
Crash DELTA: 1.6	Signals Affected: 0	Note:		Criteria 6: 3
				TOTAL: 15
				RANK: 31

FUNDING SUMMARY	2011-2014 TIP	2015-2016	2017-2018	2019-2022	2023-2030	TOTAL	ESTIMATED DATES
		\$500,000.00	\$25,000,000.00	\$25,000,000.00	\$0.00	\$0.00	\$50,500,000.00



PROJECT: Main Street/Ave Corridor Improvement Project

COUNTY: Lackawanna

CATEGORY: CMAQ

MUNICIPALITY: Scranton, Dickson City

FUNCTIONAL CLASS: 16

S.R.: 3013 Segment: 0150

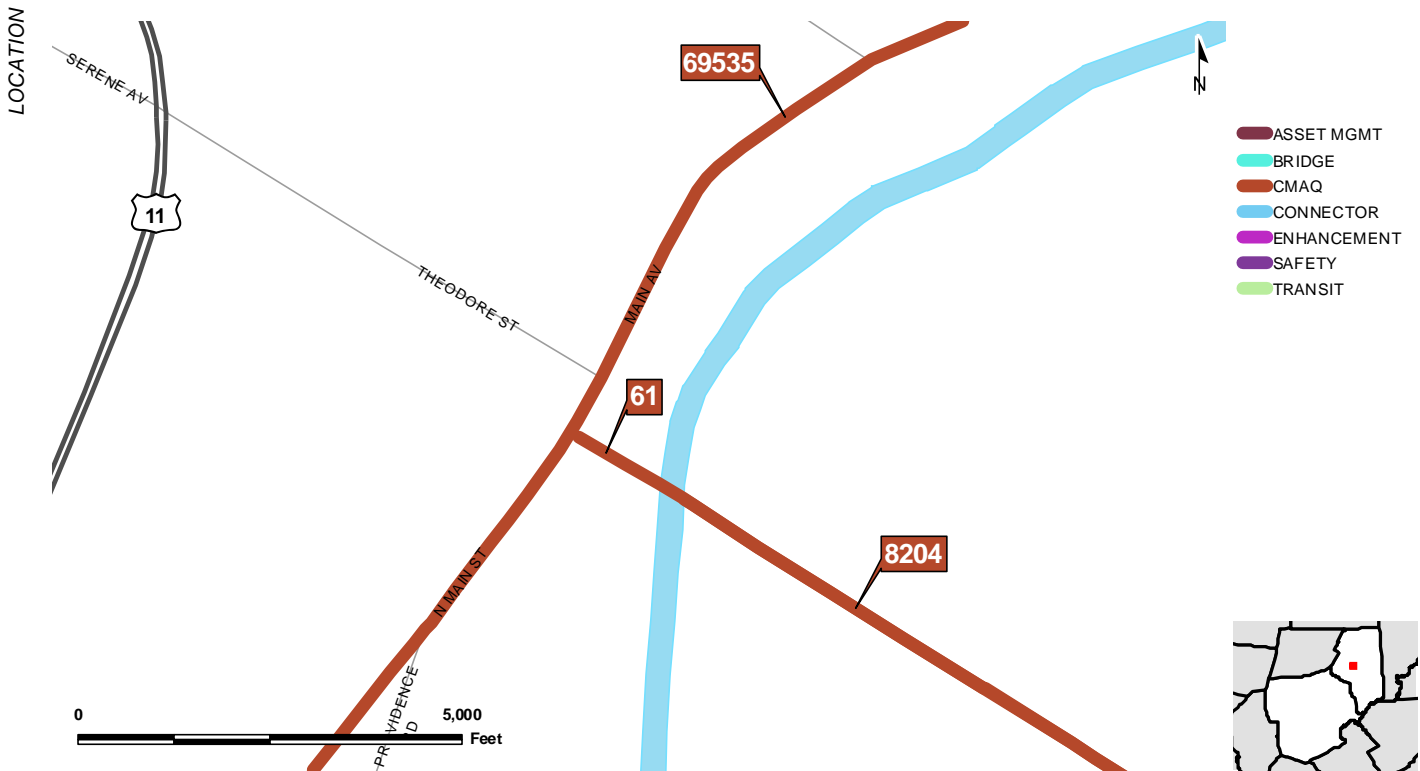
NHS: No

DESCRIPTION: Main St/ Main Ave Corridor, School St to Kennedy Dr - Signal updates/improvements; address ped crashes/crash Hot Spot at Main/Green Ridge

PROJECT NEED:

TRAFFIC	FACILITY	ENVIRONMENT	COMMUNITY	PROJECT PRIORITY
AADT: 11869	Bridges Affected: 0	Wetland: Yes	Comp Plan Zone: MDIA	Criteria 1: 3
AATT: 475	SD Bridge Present? Y	Streams: No	Transit: Yes	Criteria 2: 3
Truck %: 4	Min Sufficiency Rating: 0	Flood Plain: No	EJ Pop: Yes	Criteria 3: 2
2009 V/C: 0.66	Max Detour Length (miles): 0	Historic: Yes	TUP Pop: Yes	Criteria 4: 3
2030 V/C: 0.87	Min. IRI: 1	Section 4F: No		Criteria 5: 3
Crash DELTA: 3.21	Signals Affected: 2	Note:		Criteria 6: 3
				TOTAL: 17
				RANK: 5

FUNDING SUMMARY	2011-2014 TIP	2015-2016	2017-2018	2019-2022	2023-2030	TOTAL	ESTIMATED DATES
		\$205,285.00	\$924,000.00	\$0.00	\$0.00	\$0.00	\$1,129,285.00



PROJECT: SR 309 Kingston

COUNTY: Luzerne

CATEGORY: SAFETY

MUNICIPALITY: Dallas

FUNCTIONAL CLASS: 14

S.R.: 0309 Segment: 0700

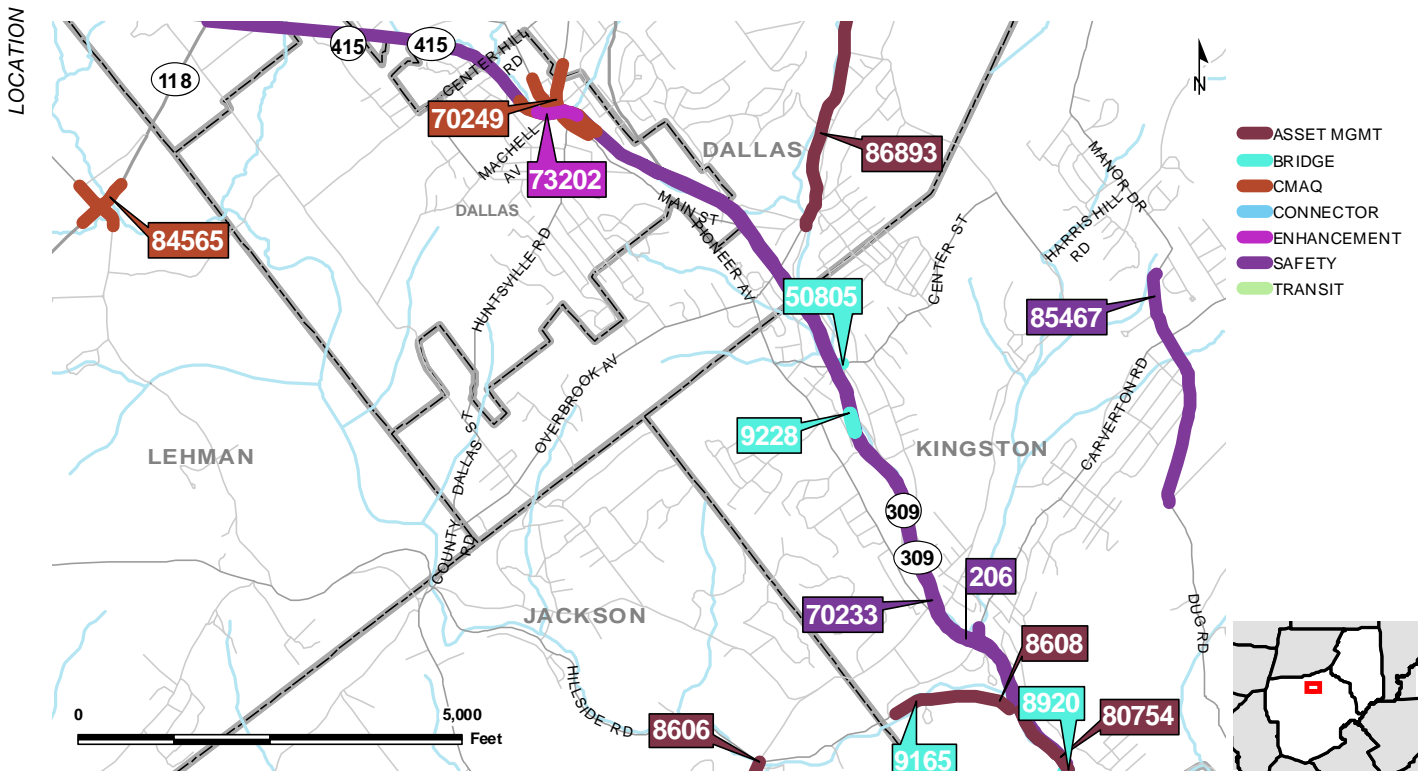
NHS: No

DESCRIPTION: Improve safety

PROJECT NEED: Improve Safety

TRAFFIC	FACILITY	ENVIRONMENT	COMMUNITY	PROJECT PRIORITY
AADT: 34820	Bridges Affected: 12	Wetland: Yes	Comp Plan Zone: MDIA	Criteria 1: 3
AATT: 1742	SD Bridge Present? Y	Streams: No	Transit: Yes	Criteria 2: 3
Truck %: 5	Min Sufficiency Rating: 37	Flood Plain: Yes	EJ Pop: Yes	Criteria 3: 2
2009 V/C: 1.14	Max Detour Length (miles): 12	Historic: Yes	TUP Pop: Yes	Criteria 4: 1
2030 V/C: 1.51	Min. IRI: 0	Section 4F: No		Criteria 5: 3
Crash DELTA: 0.91	Signals Affected: 11	Note:		Criteria 6: 2
				TOTAL: 14
				RANK: 49

FUNDING SUMMARY	2011-2014 TIP	2015-2016	2017-2018	2019-2022	2023-2030	TOTAL	ESTIMATED DATES
		\$292,465.00	\$0.00	\$0.00	\$0.00	\$0.00	\$292,465.00



PROJECT: White Haven Park & Ride

COUNTY: Luzerne

CATEGORY: CMAQ

MUNICIPALITY: White Haven

FUNCTIONAL CLASS: 06

S.R.: 0940 Segment: 0290

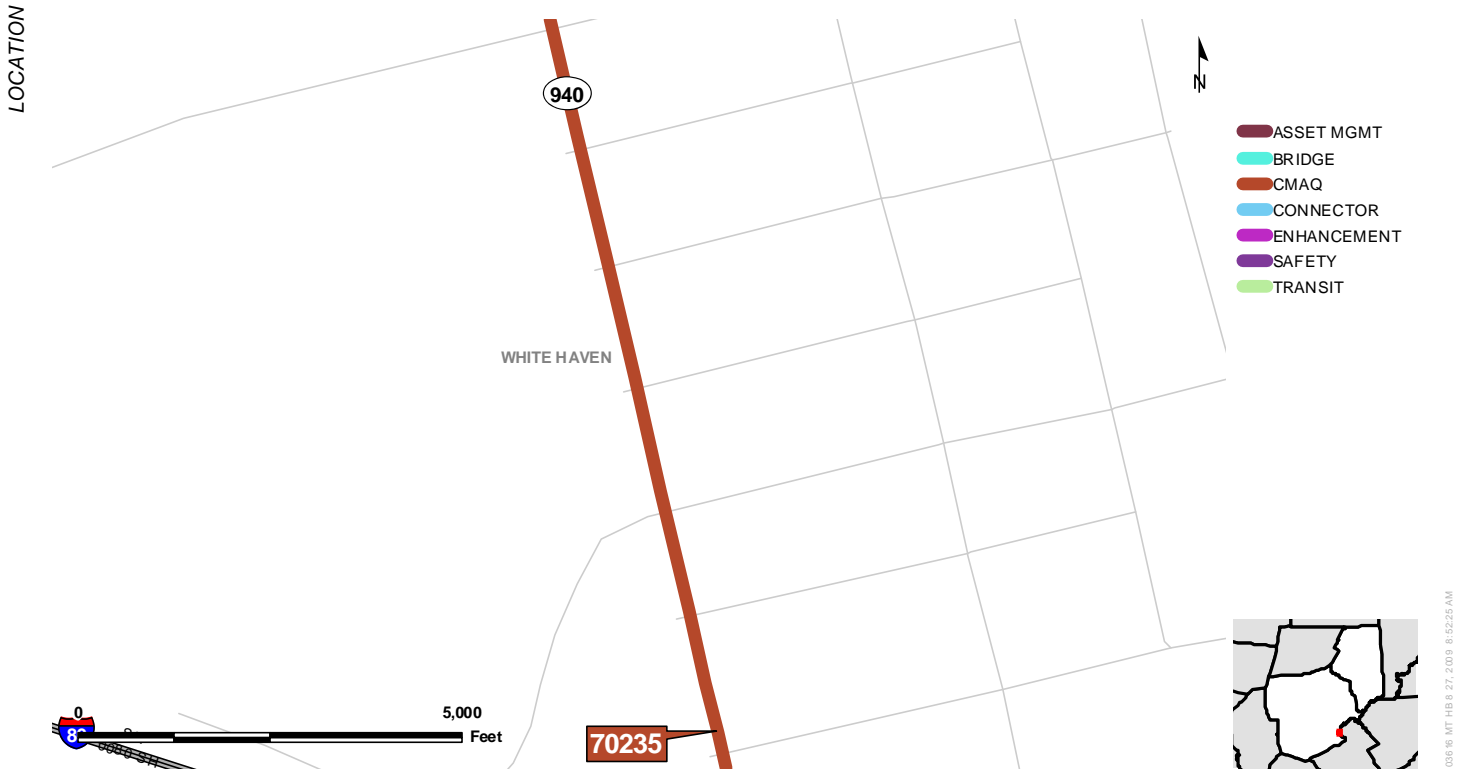
NHS: No

DESCRIPTION: Construct new Whitehaven Park and Ride Lot, near Exit 273 of Interstate 80

PROJECT NEED:

TRAFFIC	FACILITY	ENVIRONMENT	COMMUNITY	PROJECT PRIORITY
AADT: 6260	Bridges Affected: 0	Wetland: Yes	Comp Plan Zone: LDIA	Criteria 1: 2
AATT: 564	SD Bridge Present? Y	Streams: No	Transit: No	Criteria 2: 1
Truck %: 9	Min Sufficiency Rating: 0	Flood Plain: No	EJ Pop: No	Criteria 3: 1
2009 V/C: 0.37	Max Detour Length (miles): 0	Historic: No	TUP Pop: Yes	Criteria 4: 3
2030 V/C: 0.54	Min. IRI: 2	Section 4F: No		Criteria 5: 2
Crash DELTA: 1.28	Signals Affected: 0	Note:		Criteria 6: 1
				TOTAL: 10
				RANK: 139

FUNDING SUMMARY	2011-2014 TIP	2015-2016	2017-2018	2019-2022	2023-2030	TOTAL	ESTIMATED DATES
		\$141,086.00	\$1,000,000.00	\$0.00	\$0.00	\$0.00	\$1,141,086.00



PROJECT: Dallas 5 Leg Intersection

COUNTY: Luzerne

CATEGORY: CMAQ

MUNICIPALITY: Dallas

FUNCTIONAL CLASS: 16

S.R.: 0415 Segment: 0010

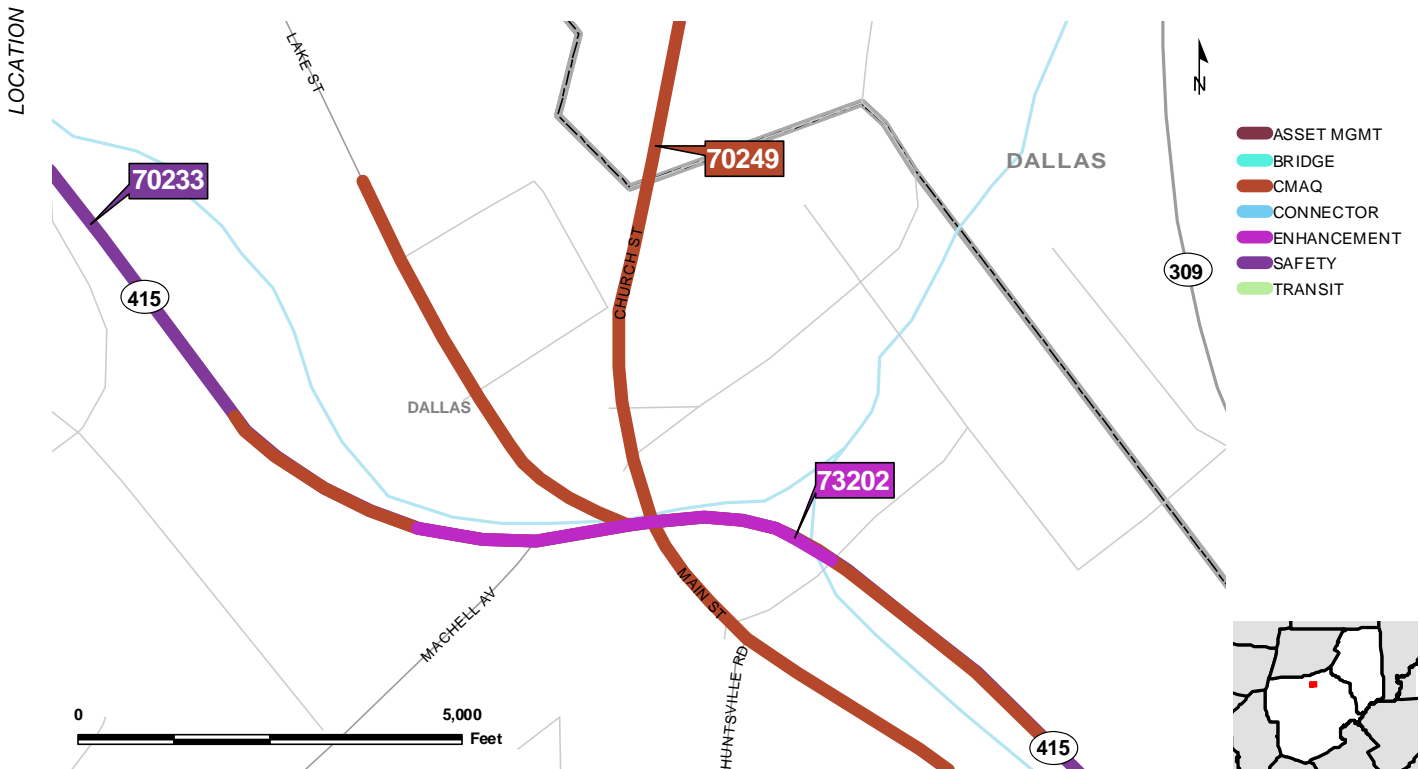
NHS: No

DESCRIPTION: Intersection improvement to address congestion

PROJECT NEED:

TRAFFIC	FACILITY	ENVIRONMENT	COMMUNITY	PROJECT PRIORITY
AADT: 23277	Bridges Affected: 4	Wetland: Yes	Comp Plan Zone: PA	Criteria 1: 3
AATT: 1629	SD Bridge Present? N	Streams: No	Transit: Yes	Criteria 2: 2
Truck %: 7	Min Sufficiency Rating: 71.7	Flood Plain: Yes	EJ Pop: No	Criteria 3: 3
2009 V/C: 1.07	Max Detour Length (miles): 7	Historic: Yes	TUP Pop: Yes	Criteria 4: 3
2030 V/C: 1.42	Min. IRI: 1	Section 4F: No		Criteria 5: 3
Crash DELTA: 0.27	Signals Affected: 1	Note:		Criteria 6: 1
				TOTAL: 15
				RANK: 34

FUNDING SUMMARY	2011-2014 TIP	2015-2016	2017-2018	2019-2022	2023-2030	TOTAL	ESTIMATED DATES
		\$3,004,631.00	\$0.00	\$0.00	\$0.00	\$0.00	\$3,004,631.00



PROJECT: Extension of PA 424 to SR 924

COUNTY: Luzerne

CATEGORY: CONNECTOR

MUNICIPALITY: Hazle

FUNCTIONAL CLASS: 16

S.R.: 0424 Segment: 0070

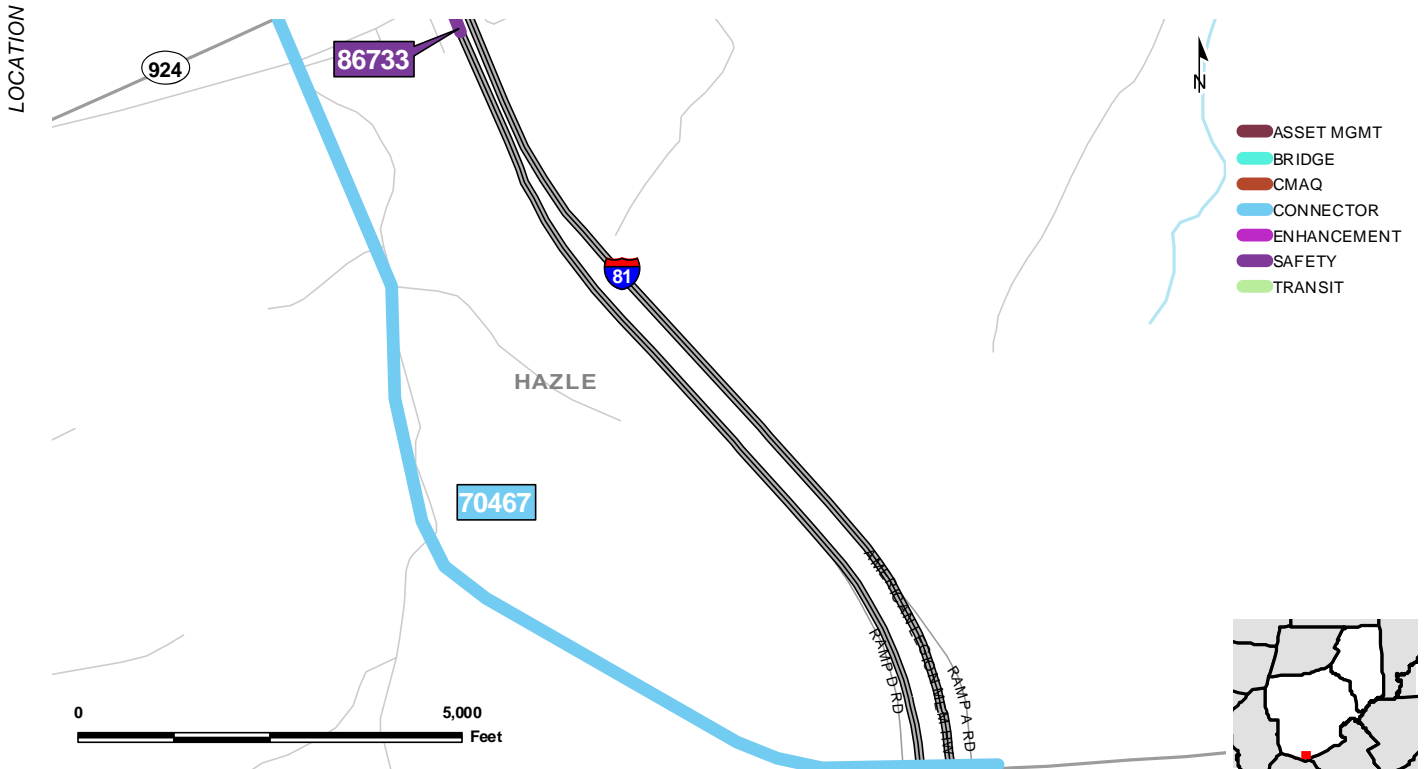
NHS: No

DESCRIPTION: Extension of SR 424 (Hazleton Beltway) to SR 924, Hazle Township

PROJECT NEED: Enhance Connectivity

TRAFFIC	FACILITY	ENVIRONMENT	COMMUNITY	PROJECT PRIORITY
AADT: 8630	Bridges Affected: 0	Wetland: Yes	Comp Plan Zone: MDIA	Criteria 1: 3
AATT: 774	SD Bridge Present? Y	Streams: No	Transit: No	Criteria 2: 1
Truck %: 9	Min Sufficiency Rating: 0	Flood Plain: No	EJ Pop: No	Criteria 3: 3
2009 V/C: 0.56	Max Detour Length (miles): 0	Historic: No	TUP Pop: Yes	Criteria 4: 3
2030 V/C: 0.74	Min. IRI: 0	Section 4F: No		Criteria 5: 2
Crash DELTA: 0.67	Signals Affected: 1	Note:		Criteria 6: 1
				TOTAL: 13
				RANK: 77

FUNDING SUMMARY	2011-2014 TIP	2015-2016	2017-2018	2019-2022	2023-2030	TOTAL	ESTIMATED DATES
		\$0.00	\$200,000.00	\$0.00	\$5,250,000.00	\$15,750,000.00	\$21,200,000.00



PROJECT: Ashmore Ped. Bridge

COUNTY: Luzerne

CATEGORY: ENHANCEMENT

MUNICIPALITY: Hazle Township

FUNCTIONAL CLASS:

S.R.: Segment:

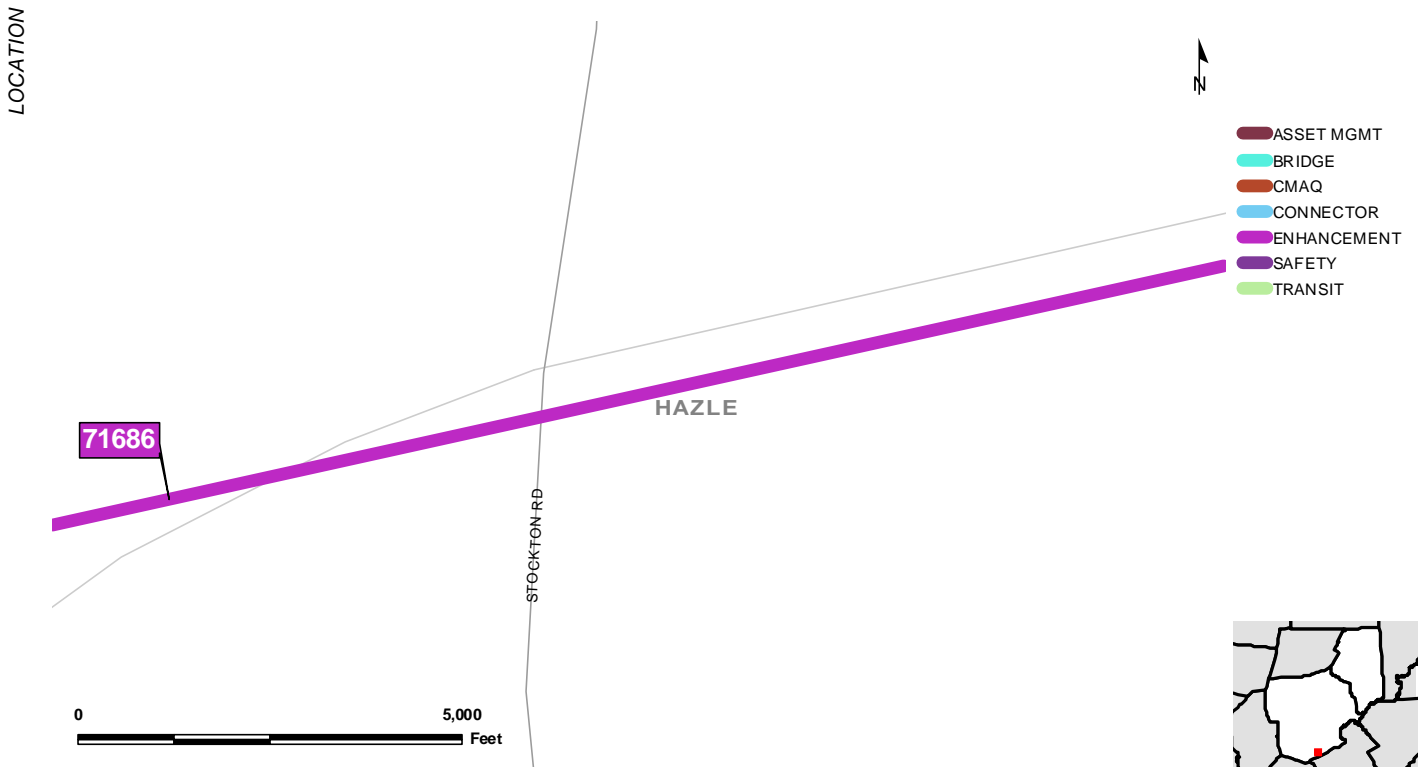
NHS: No

DESCRIPTION: Repair Bridge supports and make pedestrian crossings in Berylium Road.

PROJECT NEED:

TRAFFIC	FACILITY	ENVIRONMENT	COMMUNITY	PROJECT PRIORITY
AADT: -9	Bridges Affected: 0	Wetland: Yes	Comp Plan Zone: MDIA	Criteria 1: 1
AATT: -9	SD Bridge Present? Y	Streams: No	Transit: No	Criteria 2: 0
Truck %: -9	Min Sufficiency Rating: 0	Flood Plain: No	EJ Pop: Yes	Criteria 3: 2
2009 V/C: 0	Max Detour Length (miles): 0	Historic: No	TUP Pop: Yes	Criteria 4: 3
2030 V/C: 0	Min. IRI: 1	Section 4F: No		Criteria 5: 0
Crash DELTA: -9	Signals Affected: 0	Note:		Criteria 6: 2
				TOTAL: 8
				RANK: 210

FUNDING SUMMARY	2011-2014 TIP	2015-2016	2017-2018	2019-2022	2023-2030	TOTAL	ESTIMATED DATES
		\$0.00	\$0.00	\$0.00	\$0.00	\$0.00	\$0.00



PROJECT: Dallas Streetscape Improv

COUNTY: Luzerne

CATEGORY: ENHANCEMENT

MUNICIPALITY: Dallas Township

FUNCTIONAL CLASS: 16

S.R.: 0415 Segment: 0020

NHS: No

DESCRIPTION: Streetscape Improvements

PROJECT NEED:

TRAFFIC	FACILITY	ENVIRONMENT	COMMUNITY	PROJECT PRIORITY
AADT: 12553	Bridges Affected: 2	Wetland: Yes	Comp Plan Zone: PA	Criteria 1: 3
AATT: 343	SD Bridge Present? N	Streams: No	Transit: Yes	Criteria 2: 2
Truck %: 3	Min Sufficiency Rating: 71.7	Flood Plain: Yes	EJ Pop: No	Criteria 3: 3
2009 V/C: 0.54	Max Detour Length (miles): 7	Historic: Yes	TUP Pop: Yes	Criteria 4: 3
2030 V/C: 0.71	Min. IRI: 1	Section 4F: No		Criteria 5: 3
Crash DELTA: 1.54	Signals Affected: 1	Note:		Criteria 6: 1
				TOTAL: 15
				RANK: 42

FUNDING SUMMARY	2011-2014 TIP	2015-2016	2017-2018	2019-2022	2023-2030	TOTAL	ESTIMATED DATES
		\$0.00	\$0.00	\$850,000.00	\$0.00	\$0.00	\$850,000.00



PROJECT: SR 309 June 06 Flood

COUNTY: Luzerne

CATEGORY: ASSET MGMT

MUNICIPALITY: Kingston

FUNCTIONAL CLASS: 14

S.R.: 0309 Segment: 0680

NHS: No

DESCRIPTION: Flood Damage, June 2006, SR 0309 ;SR 0309, Segment 681, Kingston Township.

PROJECT NEED:

TRAFFIC	FACILITY	ENVIRONMENT	COMMUNITY	PROJECT PRIORITY
AADT: 40532	Bridges Affected: 0	Wetland: Yes	Comp Plan Zone: MDIA	Criteria 1: 0
AATT: 2027	SD Bridge Present? Y	Streams: No	Transit: No	Criteria 2: 0
Truck %: 5	Min Sufficiency Rating: 0	Flood Plain: Yes	EJ Pop: No	Criteria 3: 0
2009 V/C: 1.33	Max Detour Length (miles): 0	Historic: Yes	TUP Pop: No	Criteria 4: 0
2030 V/C: 1.78	Min. IRI: 0	Section 4F: No		Criteria 5: 0
Crash DELTA: 1.9	Signals Affected: 0	Note:		Criteria 6: 0
				TOTAL: 0
				RANK: 999

FUNDING SUMMARY	2011-2014 TIP	2015-2016	2017-2018	2019-2022	2023-2030	TOTAL	ESTIMATED DATES
		\$690,000.00	\$0.00	\$0.00	\$0.00	\$0.00	\$690,000.00



PROJECT: Parker St Bridge No. 10

COUNTY: Lackawanna

CATEGORY: BRIDGE

MUNICIPALITY: Scranton

FUNCTIONAL CLASS: 17

S.R.: K172 Segment: 0030

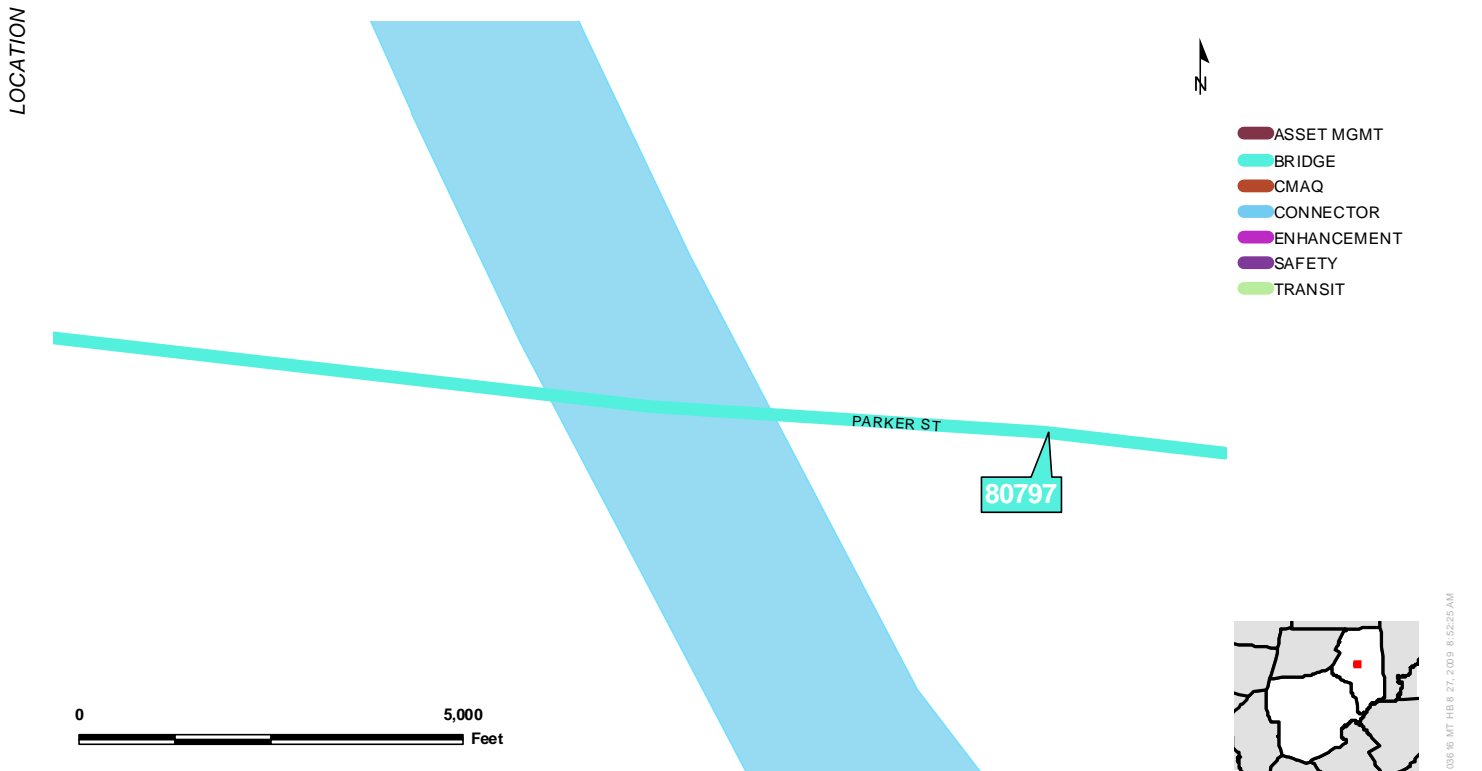
NHS: No

DESCRIPTION: SR 7302, Parker St. Bridge over the Lackawanna River City of Scranton Bridge Replacement

PROJECT NEED:

TRAFFIC	FACILITY	ENVIRONMENT	COMMUNITY	PROJECT PRIORITY
AADT: 2039	Bridges Affected: 1	Wetland: Yes	Comp Plan Zone: MDIA	Criteria 1: 0
AATT: 102	SD Bridge Present? Y	Streams: No	Transit: No	Criteria 2: 3
Truck %: 5	Min Sufficiency Rating: 4.2	Flood Plain: Yes	EJ Pop: Yes	Criteria 3: 2
2009 V/C: 0.12	Max Detour Length (miles): 2	Historic: No	TUP Pop: Yes	Criteria 4: 2
2030 V/C: 0.16	Min. IRI: 0	Section 4F: No		Criteria 5: 3
Crash DELTA: 0	Signals Affected: 0	Note:		Criteria 6: 3
				TOTAL: 13
				RANK: 82

FUNDING SUMMARY	2011-2014 TIP	2015-2016	2017-2018	2019-2022	2023-2030	TOTAL	ESTIMATED DATES
		\$216,398.00	\$1,200,000.00	\$0.00	\$0.00	\$0.00	\$1,416,398.00



PROJECT: SR 0011

COUNTY: Lackawanna

CATEGORY: BRIDGE

MUNICIPALITY: Scranton

FUNCTIONAL CLASS: 12

S.R.: 0011 Segment: 0182

NHS: Yes

DESCRIPTION: SR 0011 over SR 8025 Lackawanna County Bridge Preservation Activities

PROJECT NEED:

TRAFFIC	FACILITY	ENVIRONMENT	COMMUNITY	PROJECT PRIORITY
AADT: 15182	Bridges Affected: 3	Wetland: Yes	Comp Plan Zone: PA	Criteria 1: 3
AATT: 1063	SD Bridge Present? Y	Streams: No	Transit: Yes	Criteria 2: 3
Truck %: 7	Min Sufficiency Rating: 0	Flood Plain: Yes	EJ Pop: Yes	Criteria 3: 3
2009 V/C: 0.47	Max Detour Length (miles): 2	Historic: Yes	TUP Pop: Yes	Criteria 4: 3
2030 V/C: 0.62	Min. IRI: 0	Section 4F: No		Criteria 5: 0
Crash DELTA: 3.1	Signals Affected: 2	Note:		Criteria 6: 3
				TOTAL: 15
				RANK: 25

FUNDING SUMMARY	2011-2014 TIP	2015-2016	2017-2018	2019-2022	2023-2030	TOTAL	ESTIMATED DATES
		\$1,402,613.00	\$0.00	\$0.00	\$0.00	\$0.00	\$1,402,613.00



PROJECT: SR 0438

COUNTY: Lackawanna

CATEGORY: BRIDGE

MUNICIPALITY: Luplume

FUNCTIONAL CLASS: 17

S.R.: 0438 Segment: 0010

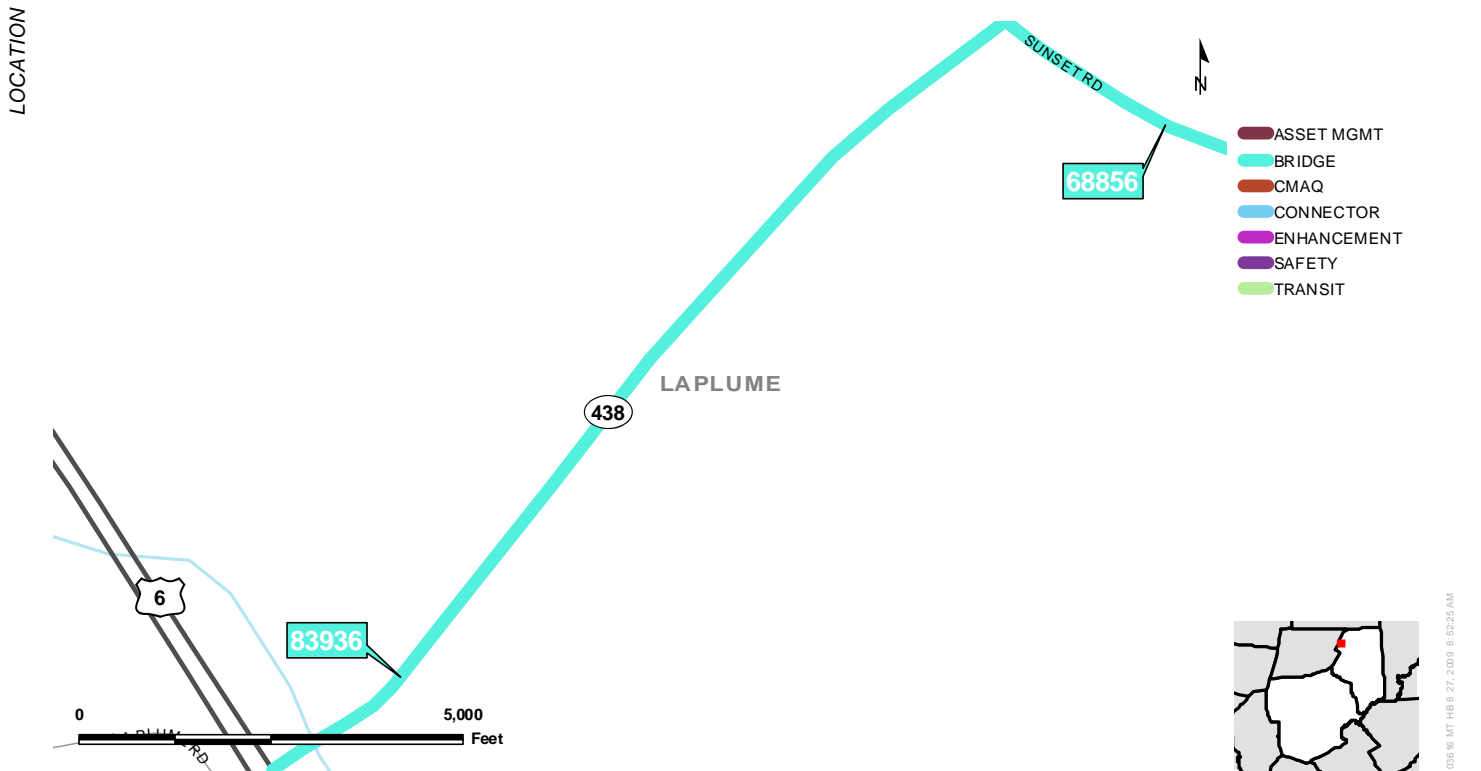
NHS: No

DESCRIPTION: SR 0438 over the South Branch of the Tunkhannock Creek - Bridge Preservation

PROJECT NEED:

TRAFFIC	FACILITY	ENVIRONMENT	COMMUNITY	PROJECT PRIORITY
AADT: 987	Bridges Affected: 1	Wetland: Yes	Comp Plan Zone: Green	Criteria 1: 1
AATT: 89	SD Bridge Present? N	Streams: No	Transit: No	Criteria 2: 2
Truck %: 9	Min Sufficiency Rating: 79.3	Flood Plain: Yes	EJ Pop: Yes	Criteria 3: 0
2009 V/C: 0.07	Max Detour Length (miles): 9	Historic: Yes	TUP Pop: No	Criteria 4: 3
2030 V/C: 0.09	Min. IRI: 2	Section 4F: No		Criteria 5: 2
Crash DELTA: 2.76	Signals Affected: 0	Note:		Criteria 6: 0
				TOTAL: 8
				RANK: 203

FUNDING SUMMARY	2011-2014 TIP	2015-2016	2017-2018	2019-2022	2023-2030	TOTAL	ESTIMATED DATES
		\$337,459.00	\$0.00	\$0.00	\$0.00	\$0.00	\$337,459.00



PROJECT: SR 0011

COUNTY: Lackawanna

CATEGORY: BRIDGE

MUNICIPALITY: Moosic

FUNCTIONAL CLASS: 14

S.R.: 0011 Segment: 0010

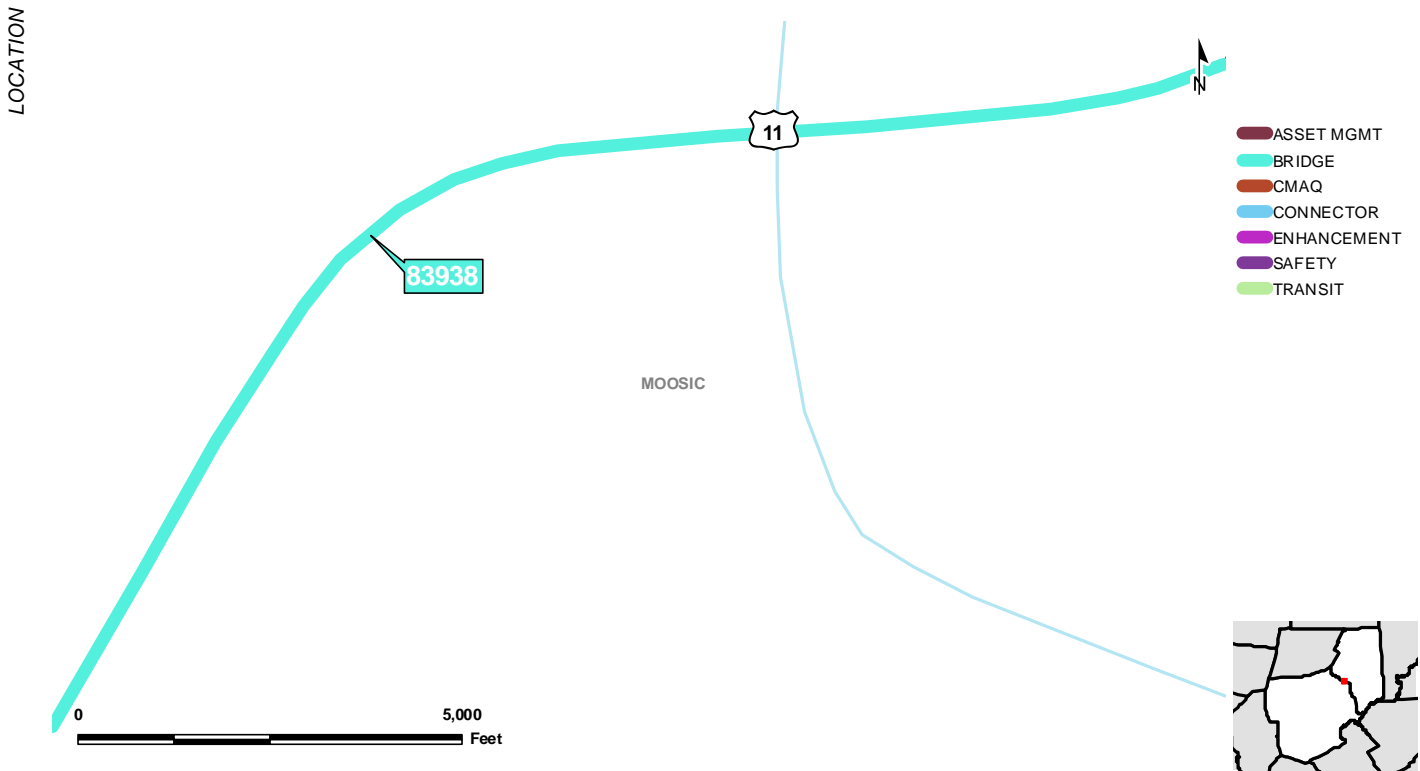
NHS: Yes

DESCRIPTION: SR 0011 over Spring Brook Lackawanna County Bridge Preservation

PROJECT NEED:

TRAFFIC	FACILITY	ENVIRONMENT	COMMUNITY	PROJECT PRIORITY
AADT: 9866	Bridges Affected: 1	Wetland: Yes	Comp Plan Zone: PA	Criteria 1: 2
AATT: 296	SD Bridge Present? N	Streams: No	Transit: Yes	Criteria 2: 1
Truck %: 3	Min Sufficiency Rating: 85.3	Flood Plain: Yes	EJ Pop: No	Criteria 3: 3
2009 V/C: 0.71	Max Detour Length (miles): 2	Historic: No	TUP Pop: No	Criteria 4: 3
2030 V/C: 0.95	Min. IRI: 2	Section 4F: No		Criteria 5: 2
Crash DELTA: 0.15	Signals Affected: 2	Note:		Criteria 6: 0
				TOTAL: 11
				RANK: 115

FUNDING SUMMARY	2011-2014 TIP	2015-2016	2017-2018	2019-2022	2023-2030	TOTAL	ESTIMATED DATES
		\$467,943.00	\$0.00	\$0.00	\$0.00	\$0.00	\$467,943.00



PROJECT: SR 11 Bridge

COUNTY: Luzerne

CATEGORY: BRIDGE

MUNICIPALITY: Forty Fort and Wyoming

FUNCTIONAL CLASS: 14

S.R.: 0011 Segment: 0640

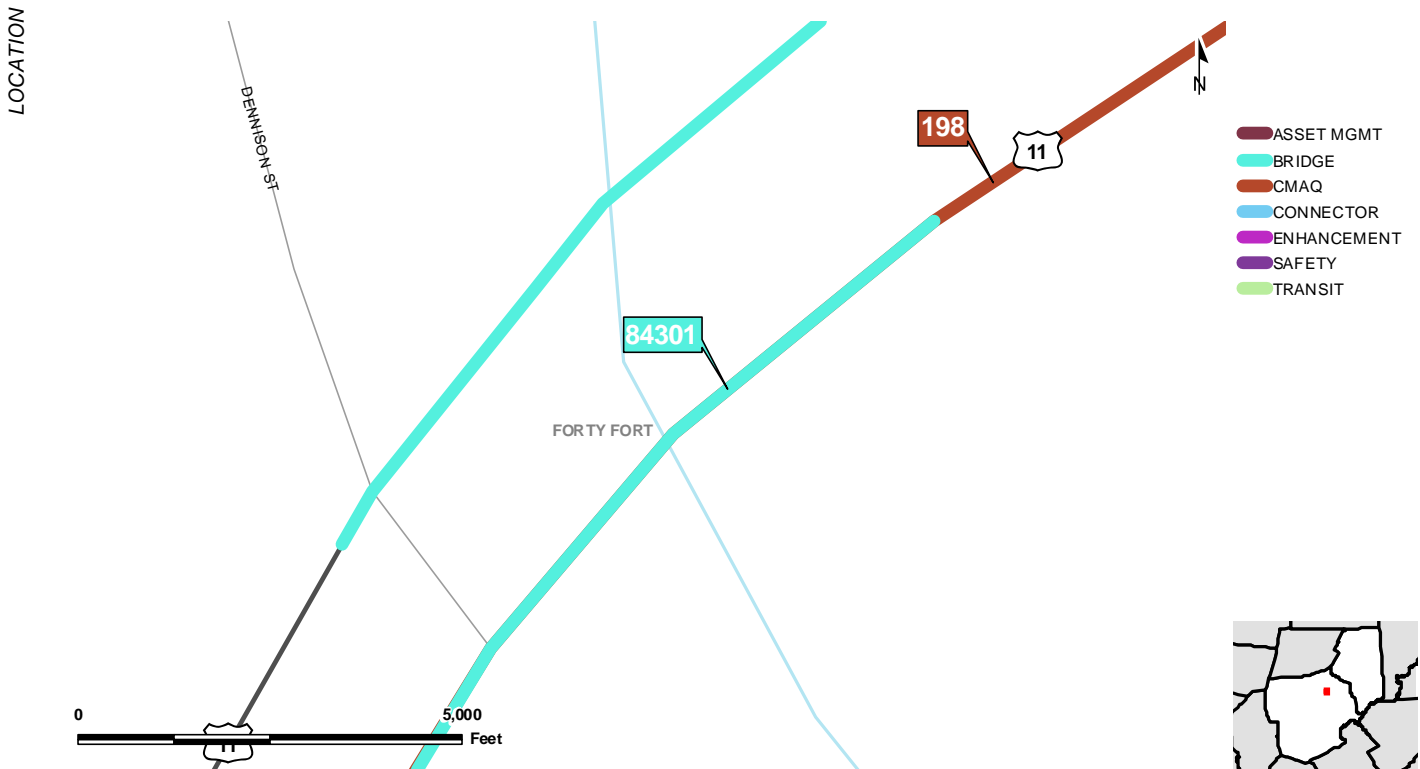
NHS: Yes

DESCRIPTION: SR 11 Bridge over Abrahams Creek

PROJECT NEED:

TRAFFIC	FACILITY	ENVIRONMENT	COMMUNITY	PROJECT PRIORITY
AADT: 17155	Bridges Affected: 1	Wetland: Yes	Comp Plan Zone: MDIA	Criteria 1: 3
AATT: 1029	SD Bridge Present? N	Streams: No	Transit: Yes	Criteria 2: 2
Truck %: 6	Min Sufficiency Rating: 51.8	Flood Plain: Yes	EJ Pop: No	Criteria 3: 2
2009 V/C: 0.57	Max Detour Length (miles): 5	Historic: Yes	TUP Pop: Yes	Criteria 4: 3
2030 V/C: 0.75	Min. IRI: 2	Section 4F: No		Criteria 5: 2
Crash DELTA: 0.39	Signals Affected: 1	Note:		Criteria 6: 1
				TOTAL: 13
				RANK: 73

FUNDING SUMMARY	2011-2014 TIP	2015-2016	2017-2018	2019-2022	2023-2030	TOTAL	ESTIMATED DATES
		\$0.00	\$1,617,000.00	\$0.00	\$0.00	\$0.00	\$1,617,000.00



PROJECT: SR 118 & Idetown Rd.

COUNTY: Luzerne

CATEGORY: CMAQ

MUNICIPALITY: Lehman

FUNCTIONAL CLASS: 16

S.R.: 0118 Segment: 0360

NHS: No

DESCRIPTION: SR 0118 Intersection Improvements, Lehman Township, Luzerne

PROJECT NEED:

TRAFFIC	FACILITY	ENVIRONMENT	COMMUNITY	PROJECT PRIORITY
AADT: 7974	Bridges Affected: 2	Wetland: Yes	Comp Plan Zone: LDIA	Criteria 1: 0
AATT: 332	SD Bridge Present? N	Streams: No	Transit: No	Criteria 2: 0
Truck %: 4	Min Sufficiency Rating: 94	Flood Plain: No	EJ Pop: No	Criteria 3: 0
2009 V/C: 0.51	Max Detour Length (miles): 6	Historic: No	TUP Pop: No	Criteria 4: 0
2030 V/C: 0.68	Min. IRI: 3	Section 4F: No		Criteria 5: 0
Crash DELTA: 1.33	Signals Affected: 0	Note:		Criteria 6: 0
				TOTAL: 0
				RANK: 999

FUNDING SUMMARY	2011-2014 TIP	2015-2016	2017-2018	2019-2022	2023-2030	TOTAL	ESTIMATED DATES
		\$621,920.00	\$0.00	\$0.00	\$0.00	\$0.00	\$621,920.00



PROJECT: SR 118 & Cooks/Harris Pnd

COUNTY: Luzerne

CATEGORY: CMAQ

MUNICIPALITY: Ross, Lake, Lehman

FUNCTIONAL CLASS:

S.R.: 0118 Segment: 0330

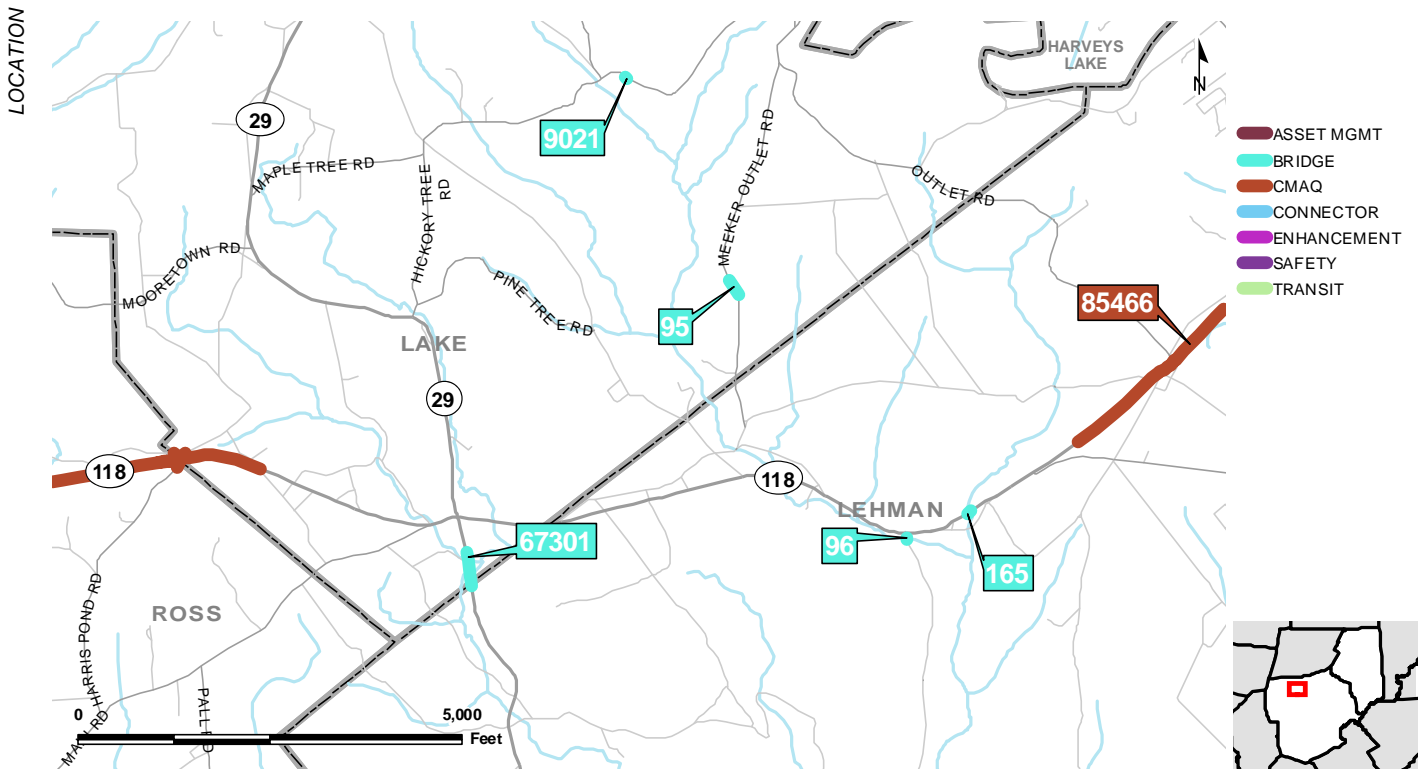
NHS: No

DESCRIPTION: SR 0118 Intersections - Horizontal and Vertical Improvements - Ross, Lake, Lehman Townships, Luzerne

PROJECT NEED:

TRAFFIC	FACILITY	ENVIRONMENT	COMMUNITY	PROJECT PRIORITY
AADT: 7974	Bridges Affected: 0	Wetland: No	Comp Plan Zone: LDIA	Criteria 1: 0
AATT: 332	SD Bridge Present? Y	Streams: No	Transit: No	Criteria 2: 0
Truck %: 4	Min Sufficiency Rating: 0	Flood Plain: No	EJ Pop: Yes	Criteria 3: 0
2009 V/C: 0.27	Max Detour Length (miles): 0	Historic: No	TUP Pop: Yes	Criteria 4: 0
2030 V/C: 0.39	Min. IRI: 0	Section 4F: No		Criteria 5: 0
Crash DELTA: 7.56	Signals Affected: 0	Note:		Criteria 6: 0
				TOTAL: 0
				RANK: 999

FUNDING SUMMARY	2011-2014 TIP	2015-2016	2017-2018	2019-2022	2023-2030	TOTAL	ESTIMATED DATES
		\$701,915.00	\$0.00	\$0.00	\$0.00	\$0.00	\$701,915.00



PROJECT: Recon 178 Avoca ITS

COUNTY: Lackawanna

CATEGORY: ITS

MUNICIPALITY: Avoca

FUNCTIONAL CLASS: 11

S.R.: 0081 Segment: 1774

NHS: Yes

DESCRIPTION: Avoca- Exit 178, Luzerne County ITS for Reconstruction of Interchange (same MPMS# in Luzerne County)

PROJECT NEED:

TRAFFIC	FACILITY	ENVIRONMENT	COMMUNITY	PROJECT PRIORITY
AADT: 60881	Bridges Affected: 2	Wetland: No	Comp Plan Zone: MDIA	Criteria 1: 3
AATT: 12467	SD Bridge Present? N	Streams: No	Transit: No	Criteria 2: 2
Truck %: 20	Min Sufficiency Rating: 78.2	Flood Plain: No	EJ Pop: Yes	Criteria 3: 2
2009 V/C: 1.41	Max Detour Length (miles): 1	Historic: No	TUP Pop: Yes	Criteria 4: 1
2030 V/C: 2.99	Min. IRI: 2	Section 4F: No		Criteria 5: 0
Crash DELTA: 0.92	Signals Affected: 0	Note:		Criteria 6: 2
				TOTAL: 10
				RANK: 126

FUNDING SUMMARY	2011-2014 TIP	2015-2016	2017-2018	2019-2022	2023-2030	TOTAL	ESTIMATED DATES
		\$324,480.00	\$0.00	\$0.00	\$0.00	\$0.00	\$324,480.00

